STATE OF ARIZONA
DEPARTMENT OF TRANSPORTATION
INFRASTRUCTURE DELIVERY AND OPERATIONS DIVISION

ADOT

PROJECT PLANS

URBANIZED AREA
TOWN OF SUPERIOR

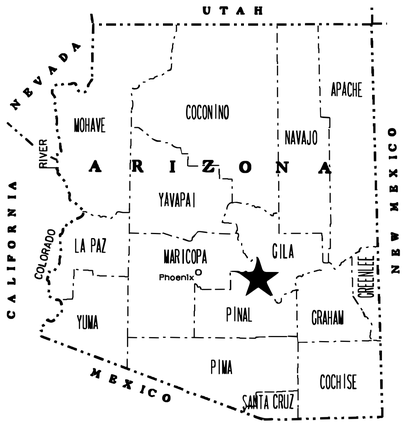

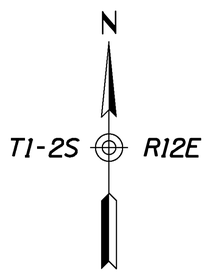

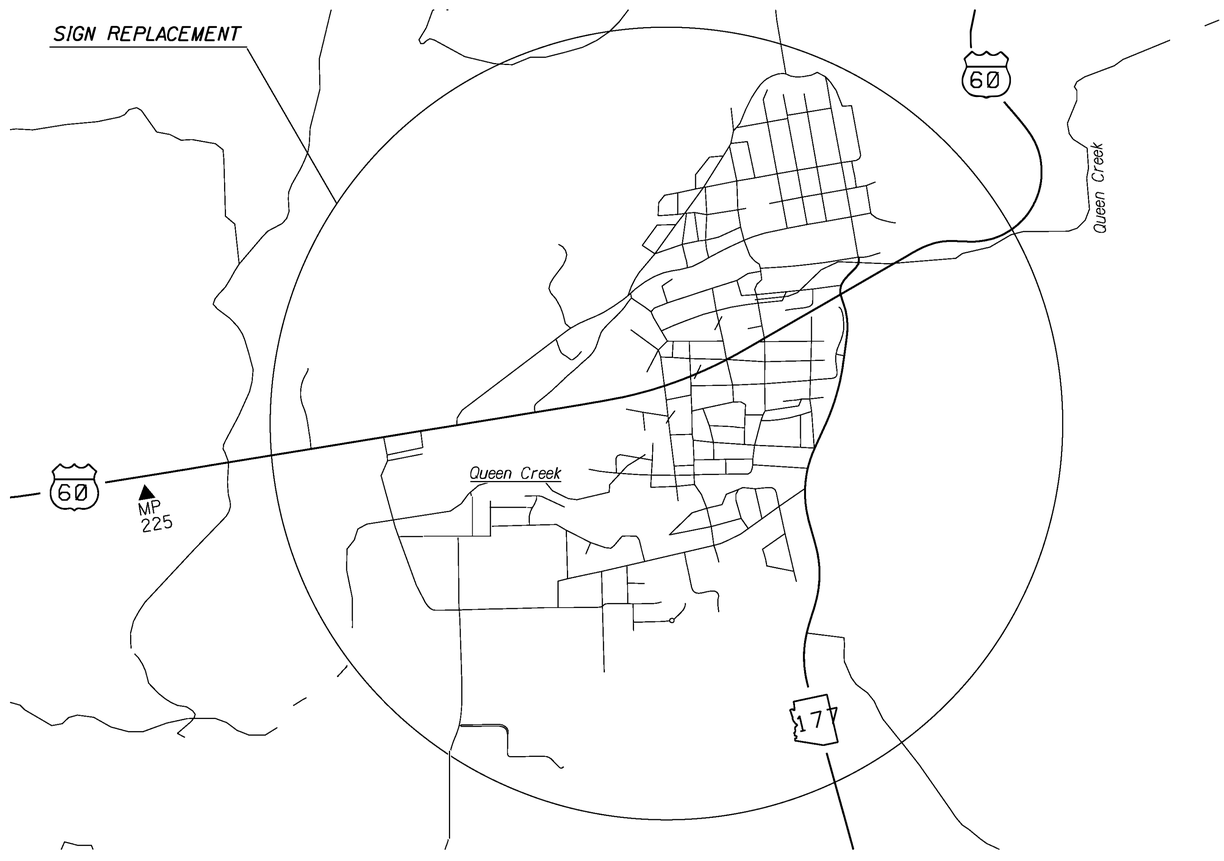

Constructed by:

Construction Company

Completion Date

Red-Lines by:

Construction Administrator Name & Company

Completion Date

Record Drawings by:

Record Drawings Designer Name & Company

Completion Date

VARIOUS LOCATIONS

PROJECT NO. 0000 PN SUP T0022 01C
FEDERAL AID NO. HSIP–SUP–0(202)T

ARIZONA DEPARTMENT OF TRANSPORTATION
INFRASTRUCTURE DELIVERY AND OPERATIONS DIVISION
DALLAS HAMMIT, P.E., STATE ENGINEER

REC. DWGS. DATA	REC. DWG. DATE	_____ OF _____

ADOT STANDARD DRAWINGS

TRAFFIC SIGNING & MARKING STANDARDS
(SHEET 1 OF 2)
EFFECTIVE MAY 2015

REVISION	STANDARD	SUBJECT: SIGNING & MARKING DETAILS
6/14	M-1	CURB MARKINGS FOR RAISED MEDIAN AND ISLANDS
6/14	M-2 SHT 1	INTERSECTION STRIPING
5/15	M-2 SHT 2	INTERSECTION STRIPING (TWO-LANE RURAL)
6/14	M-2 SHT 3	CENTERLINE & REVERSE CURVE DETAILS
6/14	M-3	STRIPING AND DELINEATION FOR FREEWAY TERMINALS
6/14	M-4	PASSING LANE STRIPING DETAILS
6/14	M-5	RAILROAD PAVEMENT MARKINGS
6/14	M-6	WORD MARKINGS
6/14	M-7	PAVEMENT LETTERS
6/14	M-8	PAVEMENT LETTERS
6/14	M-9	PAVEMENT NUMBERS
6/14	M-10 SHT 1	PAVEMENT MARKING SYMBOLS
6/14	M-10 SHT 2	PAVEMENT MARKING SYMBOLS
6/14	M-11	TURN LANE PAVEMENT MARKINGS
6/14	M-12	WRONG-WAY ARROWS
6/14	M-13	PREFERENTIAL LANE PAVEMENT MARKINGS
6/14	M-14	STRIPING AND DELINEATION FOR TRUCK ESCAPE RAMPS
6/14	M-15 SHT 1	PAVEMENT MARKING FOR FREEWAY ENTRANCE RAMP - TAPERED ACCELERATION LANE
6/14	M-15 SHT 2	PAVEMENT MARKING FOR FREEWAY ENTRANCE RAMP - PARALLEL ACCELERATION LANE
6/14	M-15 SHT 3	PAVEMENT MARKING FOR FREEWAY ENTRANCE RAMP - PARALLEL ACCELERATION LANE WITH HOV BYPASS
6/14	M-15 SHT 4	PAVEMENT MARKING FOR FREEWAY PARALLEL - ACCELERATION LANE
6/14	M-16 SHT 1	PAVEMENT MARKING FOR FREEWAY EXIT RAMPS - TAPERED DECELERATION LANE
6/14	M-16 SHT 2	PAVEMENT MARKING FOR FREEWAY EXIT RAMP - PARALLEL DECELERATION LANE
5/15	M-17	FREEWAY LANE DROP PAVEMENT MARKINGS
6/14	M-18	RECESSED PAVEMENT MARKER DETAILS
6/14	M-19 SHT 1	RAISED PAVEMENT MARKER PLAN LEGEND
6/14	M-19 SHT 2	NON-REFLECTIVE RAISED PAVEMENT MARKER DETAILS
6/14	M-19 SHT 3	RETROREFLECTIVE RAISED PAVEMENT MARKER DETAILS
6/14	M-19 SHT 4	RETROREFLECTIVE RAISED PAVEMENT MARKER DETAILS
5/15	M-19 SHT 5	PAVEMENT MARKING DETAILS FOR UNDIVIDED HIGHWAYS
6/14	M-19 SHT 6	RETROREFLECTIVE RAISED PAVEMENT MARKERS (RPM) FOR UNDIVIDED HIGHWAYS
6/14	M-19 SHT 7	FREEWAY AND DIVIDED HIGHWAY EDGE LINE AND LANE STRIPING
5/15	M-19 SHT 8	LANE DROP MARKING AND RAMP OR INTERSECTION GUIDE STRIPING
6/14	M-19 SHT 9	PAVEMENT MARKING CROSS-SECTION DETAILS FOR HIGHWAYS AND FREEWAYS

REVISION	STANDARD	SUBJECT: SIGNING & MARKING DETAILS
6/14	M-20 SHT 1	CHIP SEAL MARKER USAGE FOR TEMPORARY MARKERS
6/14	M-20 SHT 2	CHIP SEAL MARKER USAGE FOR TEMPORARY MARKERS
6/14	M-21	TRANSVERSE RUMBLE STRIP DETAILS
6/14	M-22 SHT 1	LONGITUDINAL RUMBLE STRIP GROOVE, PATTERN - AND LOCATION DETAILS
6/14	M-22 SHT 2	LONGITUDINAL RUMBLE STRIP EXCEPTION DETAILS
6/14	M-22 SHT 3	CENTERLINE RUMBLE STRIP GROOVE, PATTERN - AND LOCATION DETAILS
6/14	M-23	OBJECT MARKER DETAILS
6/14	M-24	OBJECT MARKER PLACEMENT DETAILS
6/14	M-26 SHT 1	DELINEATOR PLACEMENT AND SPACING
6/14	M-26 SHT 2	DELINEATOR PLACEMENT AND SPACING
6/14	M-26 SHT 3	FLEXIBLE DELINEATOR ASSEMBLIES
6/14	M-26 SHT 4	SQUARE STEEL POST DELINEATOR
6/14	M-26 SHT 5	DELINEATOR FOUNDATION DETAILS
6/14	M-27	DELINEATION DETAILS FOR MEDIAN CROSSOVERS
6/14	M-29	OFF-MAINLINE REFERENCE MARKER LOCATION DETAIL
6/14	M-30	OFF-MAINLINE REFERENCE MARKER DETAILS
6/14	M-32	BRIDGE AND BARRIER MARKER DETAILS
6/14	M-33	BRIDGE & BARRIER MARKER PLACEMENT AND INSTALLATION DETAILS
6/14	M-34	GUARDRAIL END TERMINAL DELINEATION DETAILS
6/14	M-35	OBJECT MARKER FOR SAND BARREL CRASH CUSHION

NO.1	DESCRIPTION OF REVISION: REVISED ALL DRAWINGS AND RE-ISSUED, CREATED SHEET 2.	MADE BY L. LOPEZ	DATE 5/15
NO.2	DESCRIPTION OF REVISION: REVISED M-2 SHT2, M-11, M-19 SHT5 SAW, REVISED 5-7 SHT3 ON PCL, UPDATED BORDER TITLE BLOCK.	MADE BY L. LOPEZ	DATE 6/14

ADOT STANDARD DRAWINGS
REVISION DATES and STANDARD NO.'s REVIEW

	NAME	DATE
SIGNING & MARKING STANDARDS	Quinn Farol	December 2016

PROJECT NO.		
0000 PN SUP T0022 01C	IB-1 OF 55	
RECORD DRAWING DATA — FEDERAL AID NO. SUP-0(202)T	REC. DWG. DATE	OF

ADOT STANDARD DRAWINGS

TRAFFIC SIGNING & MARKING STANDARDS
(SHEET 2 OF 2)
EFFECTIVE MAY 2015

REVISION	STANDARD	SUBJECT: SIGNING & MARKING DETAILS
6/14	S-1 SHT 1	GENERAL SIGNING NOTES
6/14	S-2 SHT 1	S & W BREAKAWAY POST SELECTION CHART
6/14	S-2 SHT 2	S & W BREAKAWAY POST INSTALLATION DETAILS
6/14	S-3 SHT 1	FLAT SHEET SIGNS SQUARE TUBE POST GENERAL NOTES
6/14	S-3 SHT 2	SINGLE POST FLAT SHEET RECTANGULAR SIGN ASSEMBLY - 12, 18 AND 24 INCH WIDTHS
6/14	S-3 SHT 3	SINGLE POST FLAT SHEET RECTANGULAR SIGN ASSEMBLY - 30, 36, 42 AND 54 INCH WIDTHS
6/14	S-3 SHT 4	TWO POST FLAT SHEET RECTANGULAR SIGN ASSEMBLY - 36, 42 AND 48 INCH WIDTHS
6/14	S-3 SHT 5	TWO POST FLAT SHEET RECTANGULAR SIGN ASSEMBLY - 54, 60 AND 72 INCH WIDTHS
6/14	S-3 SHT 6	TWO POST FLAT SHEET RECTANGULAR SIGN ASSEMBLY - 84 - 144 INCH WIDTHS
6/14	S-3 SHT 7	THREE POST FLAT SHEET RECTANGULAR SIGN ASSEMBLY - 48, 60 AND 72 INCH WIDTHS
6/14	S-3 SHT 8	THREE POST FLAT SHEET RECTANGULAR SIGN ASSEMBLY - 84 - 144 INCH WIDTHS
6/14	S-3 SHT 9	WARNING SIGN ASSEMBLY - SINGLE POST
6/14	S-3 SHT 10	WARNING SIGN ASSEMBLY - TWO POST
6/14	S-3 SHT 11	WARNING SIGN ASSEMBLY - THREE POST
6/14	S-3 SHT 12	MULTIPLE ROUTE MARKER ASSEMBLIES
6/14	S-3 SHT 13	SPECIAL SIGN ASSEMBLIES
6/14	S-3 SHT 14	STRINGER DETAILS FOR SQUARE TUBE POSTS
6/14	S-3 SHT 15	SQUARE TUBE SIGN POST FOUNDATION
6/14	S-3 SHT 16	SQUARE TUBE POST SLIP BASE DETAILS
6/14	S-4	W SHAPE BREAKAWAY POST FUSE PLATE AND HINGE DETAILS
6/14	S-5	W SHAPE BREAKAWAY POST DETAILS
6/14	S-6	S4x7.7 BREAKAWAY POST DETAILS
6/14	S-7 SHT 1	ALUMINUM EXTRUSION SIGN PANEL DETAILS
6/14	S-7 SHT 2	ALUMINUM EXTRUSION AUXILIARY SIGN INSTALLATION DETAILS
5/15	S-7 SHT 3	ALUMINUM EXTRUSION EXIT PANEL INSTALLATION DETAIL
6/14	S-8 SHT 1	FLAT SHEET ALUMINUM PANEL ON BREAKAWAY POSTS INSTALLATION DETAIL
6/14	S-8 SHT 2	ALUMINUM EXTRUSION SIGN TO PERFORATED POSTS INSTALLATION DETAIL
6/14	S-9 SHT 1	SIGN INSTALLATION ON POLE
6/14	S-9 SHT 2	SIGN INSTALLATION ON SIGNAL POLE
6/14	S-9 SHT 3	SIGN INSTALLATION ON POLE BAND-TYPE CLAMP
6/14	S-10	MILEPOST AND REFERENCE LOCATION SIGNS
6/14	S-11 SHT 1	TAPERED TUBE SIGN STRUCTURE CANTILEVER
6/14	S-11 SHT 2	TAPERED TUBE SIGN STRUCTURE CANTILEVER POST AND MAST ARM DETAILS
6/14	S-11 SHT 3	TAPERED TUBE SIGN STRUCTURE SINGLE BEAM
6/14	S-11 SHT 4	TAPERED TUBE SIGN STRUCTURE SINGLE BEAM POST AND BEAM DETAILS

REVISION	STANDARD	SUBJECT: SIGNING & MARKING DETAILS
6/14	S-12 SHT 1	TYPE A, B, AND DOWN ARROWS
6/14	S-12 SHT 2	TYPE C AND D ARROWS
6/14	S-12 SHT 3	C2 ARROW DETAIL
6/14	S-13	SIGN IDENTIFICATION DETAILS
6/14	S-14 SHT 1	ROTATING OPEN/CLOSED SIGN
6/14	S-14 SHT 2	ROTATING OPEN/CLOSED SIGN DETAILS
6/14	S-14 SHT 3	ROTATING OPEN/CLOSED SIGN MOUNTING DETAILS
6/14	S-15 SHT 1	FOLDING RECTANGULAR SIGN ASSEMBLY
6/14	S-15 SHT 2	FOLDING RECTANGULAR SIGN OPERATION
6/14	S-15 SHT 3	FOLDING DIAMOND SIGN ASSEMBLY
6/14	S-16 SHT 1	TEMPORARY WOOD POSTS
6/14	S-16 SHT 2	TEMPORARY WOOD POSTS SELECTION CHART
6/14	S-17	END OF ROAD BARRICADE
6/14	C-1	SAND BARREL CRASH CUSHION
6/14	C-2	SAND BARREL CRASH CUSHION TYPICAL INSTALLATION
6/14	C-3 SHT 1	PRECAST CONCRETE BARRIER STRUCTURAL DETAILS
6/14	C-3 SHT 2	PRECAST CONCRETE BARRIER PIN AND LOOP ASSEMBLY
6/14	C-4 SHT 1	MEDIAN CROSSOVER
6/14	C-4 SHT 2	TYPICAL END TREATMENTS FOR DETOURS USING TEMPORARY CONCRETE BARRIER (TCB)
6/14	C-5 SHT 1	APPROACH PLATE AND TRANSITION SECTION FOR TEMPORARY CONCRETE BARRIER
6/14	C-5 SHT 2	APPROACH PLATE AND TRANSITION SECTION FOR TEMPORARY CONCRETE BARRIER

NO.	DESCRIPTION OF REVISION	MADE BY	DATE
NO.1	REMOVED W-26 SHT 1, REVISED W-26 SHT 1 & SHT 2, REVISED W-36, W-37, S-5, S-6, S-9 SHT 2.	L. LOPEZ	6/14
NO.2	DESCRIPTION OF REVISION: REVISED ALL DRAWINGS AND RE-ISSUED, CREATED SHEET 2.	L. LOPEZ	8/11

ADOT STANDARD DRAWINGS
REVISION DATES and STANDARD NO.'s REVIEW

	NAME	DATE
SIGNING & MARKING STANDARDS	Quinn Farol	December 2016

PROJECT NO. 0000 PN SUP T0022 01C — IB-2 OF 55

RECORD DRAWING DATA — FEDERAL AID NO. SUP-0(202)T — REC. DWG. DATE — OF

F.H.W.A. REGION	STATE	PROJECT NO.	SHEET NO.	TOTAL SHEETS	RECORD DRAWING
9	ARIZ.	SUP-0(202)T	2	55	
		0000 PN SUP			

MIDPOINT OF PROJECT

Central Zone
State Plane Coordinates

X = 746,451
Y = 832,679

The average project elevation is 2,887 ft.

INDEX OF SHEETS

Sheet No.	Sheet Type
1	Face Sheet
1B	Traffic Signing & Marking Standards
2	Maintenance of Traffic
3	Signing Notes and Quantities
4	Project Key Map
5-10	Location Maps
11-44	Sign Summary
45-53	Sign Formats
54	Federal ID Detail
55	Sign Identification Detail

MAINTENANCE OF TRAFFIC

ACTIVITY NO.	CONSTRUCTION ACTIVITY	TRAFFIC CONTROL	COMMENTS
1.	Perform all sign installation related work.	Traffic control shall be as shown in Figures 6H-3, 6H-6, 6H-18, and 6H-22 of the MUTCD.	Use flagging services and local enfocement officer as needed with the approval of the Engineer.

NOTES:

1. The contractor shall perform the work in the most expeditious manner consistant with the plans and special provisions with approval of the Engineer.

REFERENCES:

1. FHWA Manual on Uniform Traffic Control Devices (MUTCD) (2009 Edition)
2. ADOT Traffic Control Design Guidelines (TCDG) (2010 Edition, Current Revision)

	NAME	DATE
DESIGN	SA, QF	12/16
DRAWN	SA, QF	12/16
CHECKED	QF	12/16
TEAM LEADER	TT	12/16

ARIZONA DEPARTMENT OF TRANSPORTATION
INFRASTRUCTURE DELIVERY AND OPERATIONS DIVISION
TRAFFIC DESIGN SECTION

MAINTENANCE OF TRAFFIC

ROUTE: Various
LOCATION: TOWN OF SUPERIOR - VARIOUS LOCATIONS

Registered Professional Engineer (Civil) CERTIFICATE NO. 53346 QUINN REEGAN FAROL Date Signed 12/14/16 ARIZONA, U.S.A.
EXPIRES 06/30/2018

SHEET 1 OF 1

TRACS NO. T0022 01C | SUP-0(202)T | ___ OF ___

NO.	DESCRIPTION OF REVISION	MADE BY	DATE
NO.1	DESCRIPTION OF REVISION	MADE BY	DATE
NO.2	DESCRIPTION OF REVISION	MADE BY	DATE

F.H.W.A. REGION	STATE	PROJECT NO.	SHEET NO.	TOTAL SHEETS	RECORD DRAWING
9	ARIZ.	SUP-0(202)T	3	55	
		0000 PN SUP			

NO.	DESCRIPTION OF REVISION	MADE BY	DATE
NO.1	DESCRIPTION OF REVISION	MADE BY	DATE
NO.2	DESCRIPTION OF REVISION	MADE BY	DATE

SIGNING NOTES:

1. *All signs shall be in compliance with the 2009 Manual on Uniform Traffic Control Devices (MUTCD), the current edition of the ADOT Signing and Marking Standard Drawings, and the current edition of the ADOT Traffic Engineering Manual of Approved Signs (MOAS).*

2. *The bottom of each sign shall be at least 7 feet above the nearest edge of pavement and at least 7 feet above the ground under the sign. In areas where there are no sidewalks, trails, pedestrian paths or curbs, the bottom of each sign shall be not less than 5 feet above nearest edge of pavement.*

3. *The contractor shall submit shop drawings for signing items. The contractor shall not order nor install these items prior to obtaining approval of the shop drawings by both the Engineer and the Town of Superior.*

4. *The location of signs and posts are as per the sign summary sheet. The contractor shall verify sign locations and actual post lengths with the Engineer prior to constructing the foundations for the sign supports.*

5. *The contractor shall not disturb any signs, supports or other roadside equipment not specifically indicated in the sign summary sheets, unless required to perform the work or directed by the Engineer. In the event that a sign panel not indentified for replacement is mounted on the pole that is being replaced, the contractor shall carefully remove the sign from the post that is to be removed and install it on the new post in a similar fashion. This sign relocation work will not be measured or paid seperately with the cost being considered as included in the cost of contract items.*

6. *Existing signs shall not be removed until new signs are ready for immediate installation and final sign insallation shall be approved by the the Engineer.*

APPROXIMATE SIGNING QUANTITIES

ITEM NO.	DESCRIPTION	UNIT	TOTAL
2020047	Removal of Signs	Each	42
6070038	Slip Base (2 1/2T)	Each	42
6070060	Foundation for Sign Post (Concrete)	Each	42
6070057	Sign Post (Perforated) (2 1/2T)	L. Ft.	504
6080005	Warning, Marker, or Regulatory Sign Panel	Sq. Ft.	3,556
6080025	Flat Sheet Aluminum Sign Panel	Sq. Ft.	739
9240119	Miscellaneous Work (Street Sign Mounting Hardware)	Each	405

	NAME	DATE
DESIGN	SA, QF	12/16
DRAWN	SA, QF	12/16
CHECKED	QF	12/16
TEAM LEADER	TT	12/16

ARIZONA DEPARTMENT OF TRANSPORTATION
INFRASTRUCTURE DELIVERY AND OPERATIONS DIVISION
TRAFFIC DESIGN SECTION

SIGNING NOTES AND QUANTITIES

Registered Professional Engineer (Civil) 53346 QUINN REEGAN FAROL Date Signed 12/13/16 ARIZONA, U.S.A.
EXPIRES 06/30/2018

ROUTE: Various
LOCATION: TOWN OF SUPERIOR - VARIOUS LOCATIONS

SHEET 1 OF 1

TRACS NO. T0022 01C | SUP-0(202)T | ___ OF ___

F.H.W.A. REGION	STATE	PROJECT NO.	SHEET NO.	TOTAL SHEETS	RECORD DRAWING
9	ARIZ.	SUP-0(202)T	4	55	
		0000 PN SUP			

NO.	DESCRIPTION OF REVISION	MADE BY	DATE

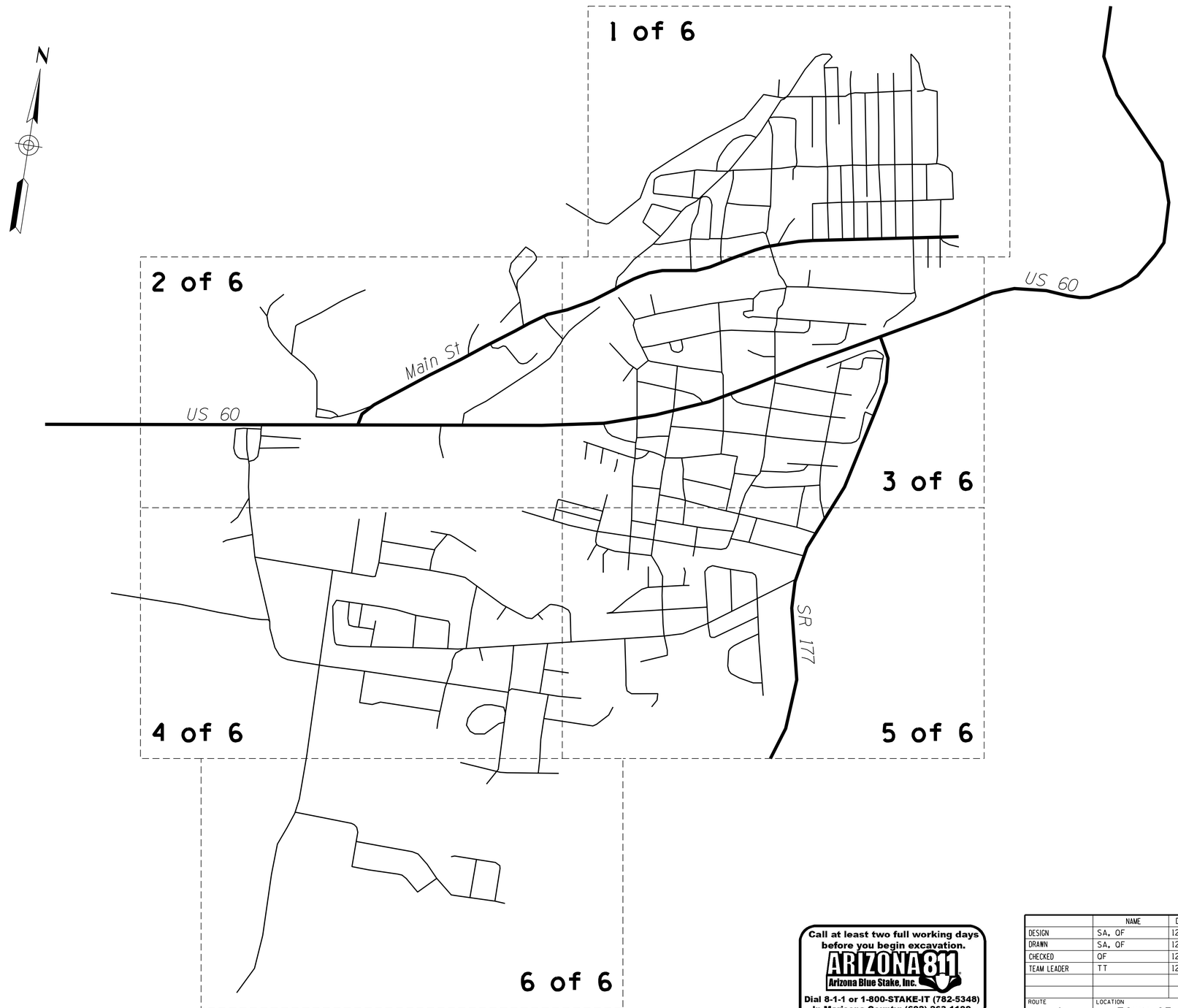

Call at least two full working days before you begin excavation.
ARIZONA 811
Arizona Blue Stake, Inc.
Dial 8-1-1 or 1-800-STAKE-IT (782-5348)
In Maricopa County: (602) 263-1100

	NAME	DATE
DESIGN	SA, OF	12/16
DRAWN	SA, OF	12/16
CHECKED	OF	12/16
TEAM LEADER	TT	12/16

ARIZONA DEPARTMENT OF TRANSPORTATION
INFRASTRUCTURE DELIVERY AND OPERATIONS DIVISION
TRAFFIC DESIGN SECTION

TOWN OF SUPERIOR
PROJECT KEY MAP

ROUTE: Various
LOCATION: TOWN OF SUPERIOR - VARIOUS LOCATIONS

Registered Professional Engineer (Civil) CERTIFICATE NO. 53346 QUINN REEGAN FAROL Date Signed 12/9/16 ARIZONA, U.S.A.
EXPIRES 06/30/2018

SHEET 1 OF 7

TRACS NO. T0022 01C | SUP-0(202)T | ___ OF ___

9:34:08 AM 12/14/2016 V:\Traffic\Projects\Team3\0000 GI SUP T0022 01D\t0022_KeyMapBase.dgn

F.H.W.A. REGION	STATE	PROJECT NO.	SHEET NO.	TOTAL SHEETS	RECORD DRAWING
9	ARIZ.	SUP-0(202)T	5	55	
		0000 PN SUP			

Call at least two full working days before you begin excavation.
ARIZONA 811
Arizona Blue Stake, Inc.
Dial 8-1-1 or 1-800-STAKE-IT (782-5348)
In Maricopa County: (602) 263-1100

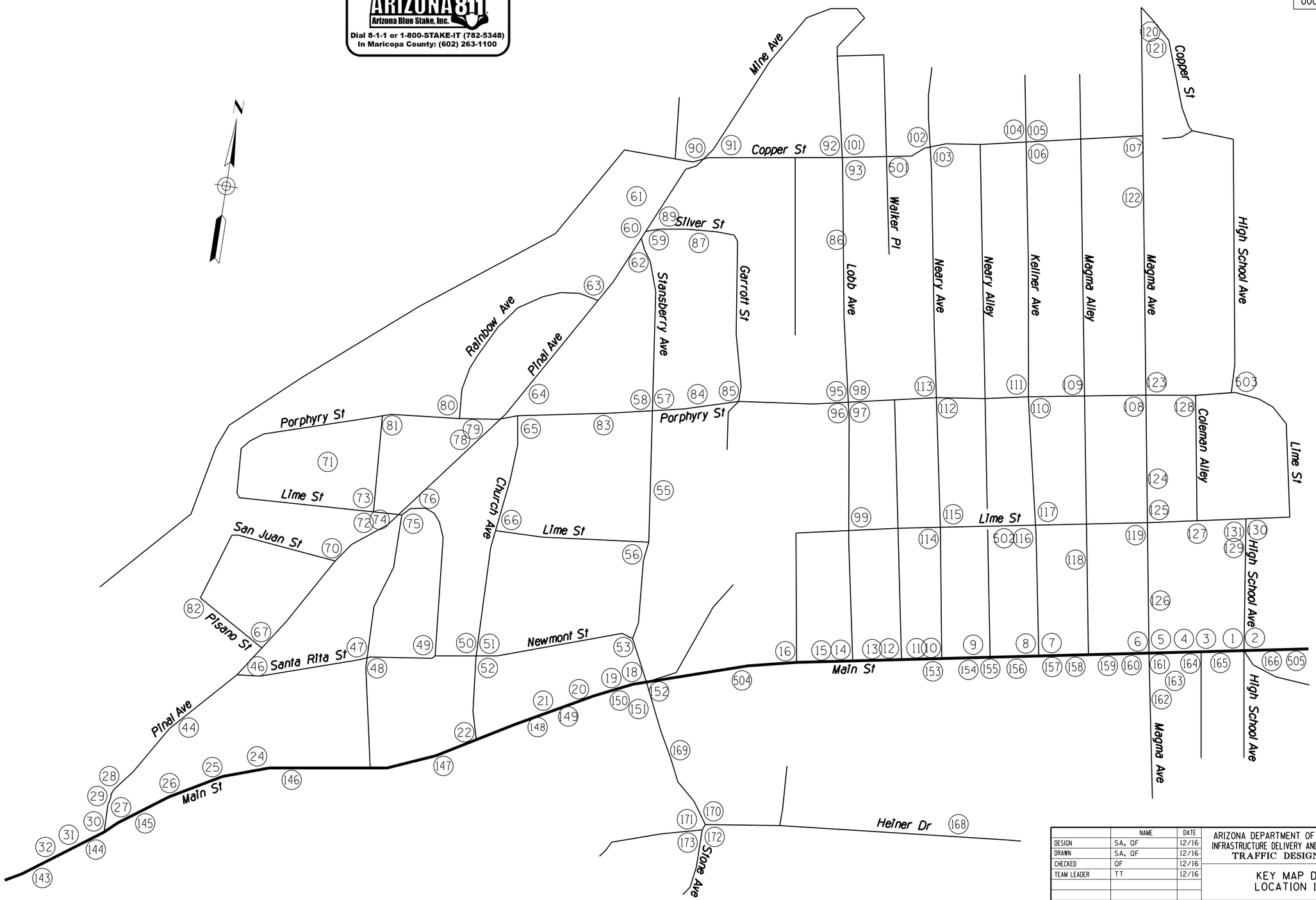

	NAME	DATE
DESIGN	SA, QF	12/16
DRAWN	SA, QF	12/16
CHECKED	QF	12/16
TEAM LEADER	TT	12/16

ARIZONA DEPARTMENT OF TRANSPORTATION
INFRASTRUCTURE DELIVERY AND OPERATIONS DIVISION
TRAFFIC DESIGN SECTION

KEY MAP DETAIL
LOCATION 1 OF 6

ROUTE: Various
LOCATION: TOWN OF SUPERIOR - VARIOUS LOCATIONS

Registered Professional Engineer (Civil) 53346 QUINN REEGAN FAROL Date Signed 12/9/16 ARIZONA, U.S.A.
EXPIRES 06/30/2018

SHEET 2 OF 7

TRACS NO. T0022 01C | SUP-0(202)T | ___ OF ___

NO.	DESCRIPTION OF REVISION	MADE BY	DATE
NO.1	DESCRIPTION OF REVISION	MADE BY	DATE
NO.2	DESCRIPTION OF REVISION	MADE BY	DATE

9:34:11 AM 12/14/2016 V:\Traffic\Projects\Team3\0000 GI SUP T0022 01D\t0022_KeyMapShtl.dgn

F.H.W.A. REGION	STATE	PROJECT NO.	SHEET NO.	TOTAL SHEETS	RECORD DRAWING
9	ARIZ.	SUP-0(202)T	6	55	

0000 PN SUP

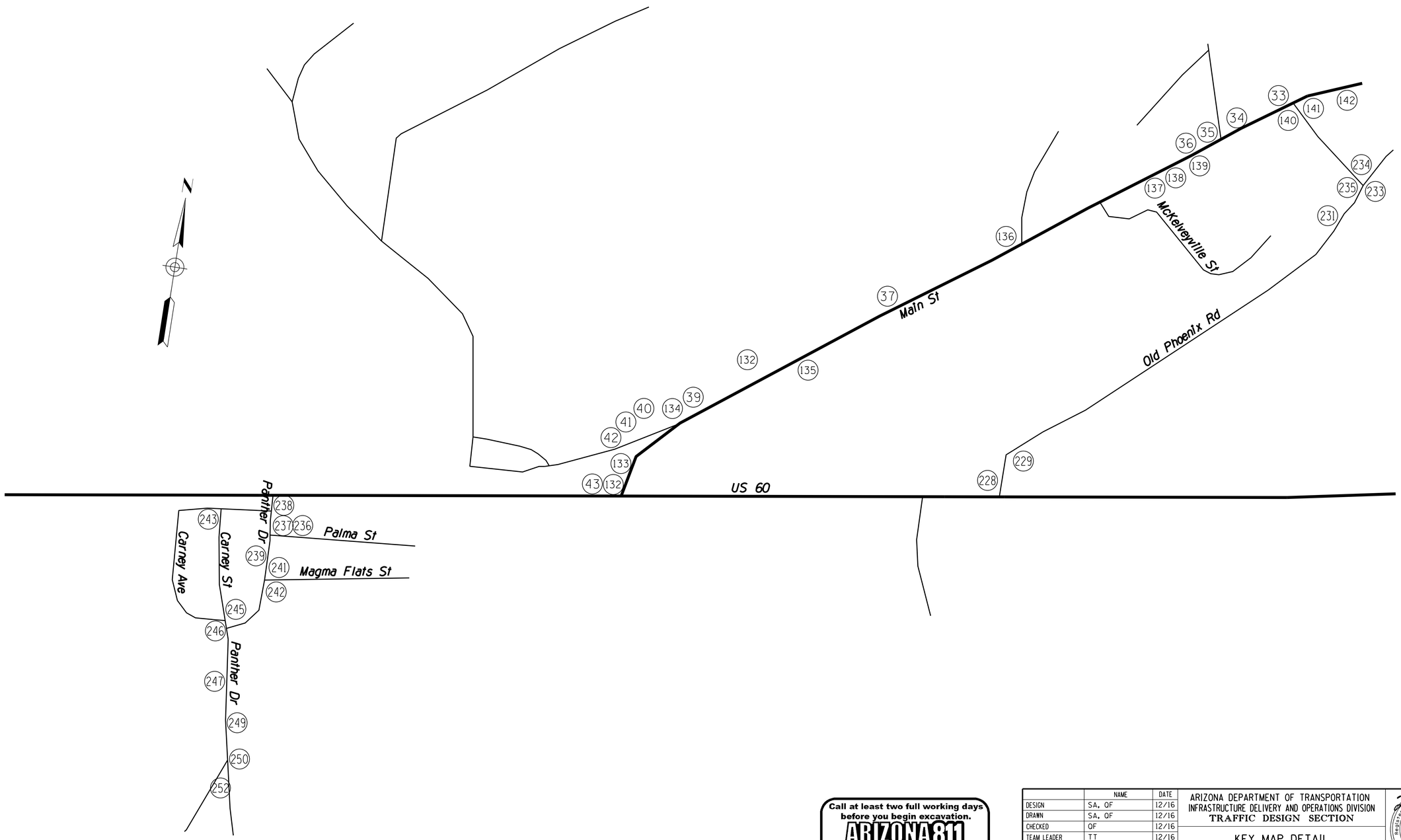

Call at least two full working days before you begin excavation.
ARIZONA 811
Arizona Blue Stake, Inc.
Dial 8-1-1 or 1-800-STAKE-IT (782-5348)
In Maricopa County: (602) 263-1100

	NAME	DATE
DESIGN	SA, QF	12/16
DRAWN	SA, QF	12/16
CHECKED	QF	12/16
TEAM LEADER	TT	12/16

ARIZONA DEPARTMENT OF TRANSPORTATION
INFRASTRUCTURE DELIVERY AND OPERATIONS DIVISION
TRAFFIC DESIGN SECTION

KEY MAP DETAIL
LOCATION 2 OF 6

ROUTE: Various
LOCATION: TOWN OF SUPERIOR - VARIOUS LOCATIONS

Registered Professional Engineer (Civil) 53346 QUINN REEGAN FAROL Date Signed 12/14/16 ARIZONA, U.S.A.
EXPIRES 06/30/2018

SHEET 3 OF 7

TRACS NO. T0022 01C | SUP-0(202)T | ___ OF ___

NO. | DESCRIPTION OF REVISION | MADE BY | DATE

9:34:14 AM 12/14/2016 V:\Traffic\Projects\Team3\0000 GI SUP T0022 01D\t0022_KeyMapSht2.dgn

F.H.W.A. REGION	STATE	PROJECT NO.	SHEET NO.	TOTAL SHEETS	RECORD DRAWING
9	ARIZ.	SUP-0(202)T	7	55	

0000 PN SUP

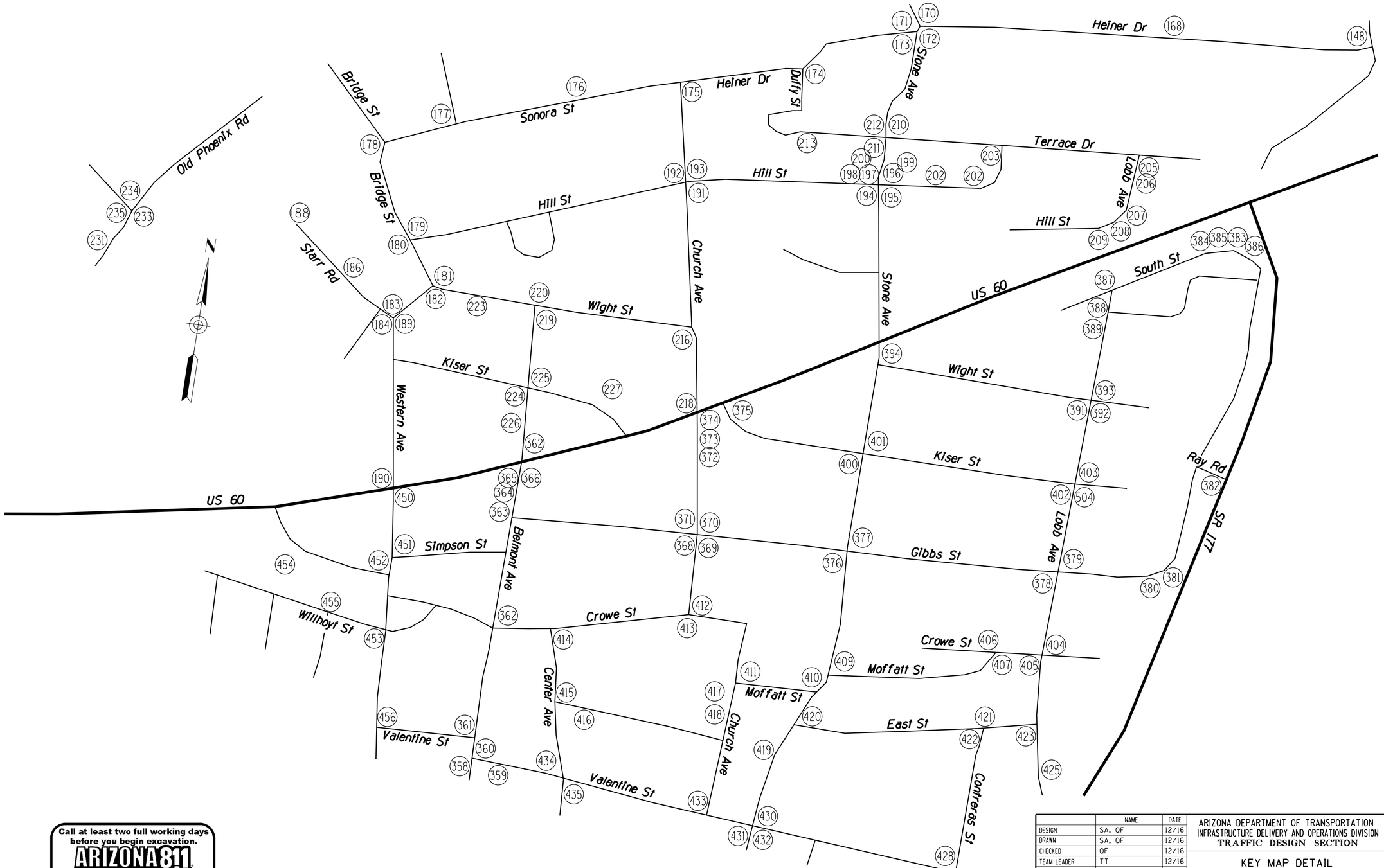

Call at least two full working days before you begin excavation.
ARIZONA 811
Arizona Blue Stake, Inc.
Dial 8-1-1 or 1-800-STAKE-IT (782-5348)
In Maricopa County: (602) 263-1100

	NAME	DATE
DESIGN	SA, OF	12/16
DRAWN	SA, OF	12/16
CHECKED	OF	12/16
TEAM LEADER	TT	12/16

ARIZONA DEPARTMENT OF TRANSPORTATION
INFRASTRUCTURE DELIVERY AND OPERATIONS DIVISION
TRAFFIC DESIGN SECTION

KEY MAP DETAIL
LOCATION 3 OF 6

Registered Professional Engineer (Civil) CERTIFICATE NO. 53346 QUINN REEGAN FAROL Date Signed 12/14/16 ARIZONA, U.S.A.
EXPIRES 06/30/2018

ROUTE: Various
LOCATION: TOWN OF SUPERIOR - VARIOUS LOCATIONS

SHEET 4 OF 7

TRACS NO. T0022 01C | SUP-0(202)T | ____ OF ____

NO.	DESCRIPTION OF REVISION	MADE BY	DATE
NO.1			
NO.2			

9:34:18 AM 12/14/2016 V:\Traffic\Projects\Team3\0000 GI SUP T0022 01D\t0022_KeyMapSht3.dgn

F.H.W.A. REGION	STATE	PROJECT NO.	SHEET NO.	TOTAL SHEETS	RECORD DRAWING
9	ARIZ.	SUP-0(202)T	8	55	
		0000 PN SUP			

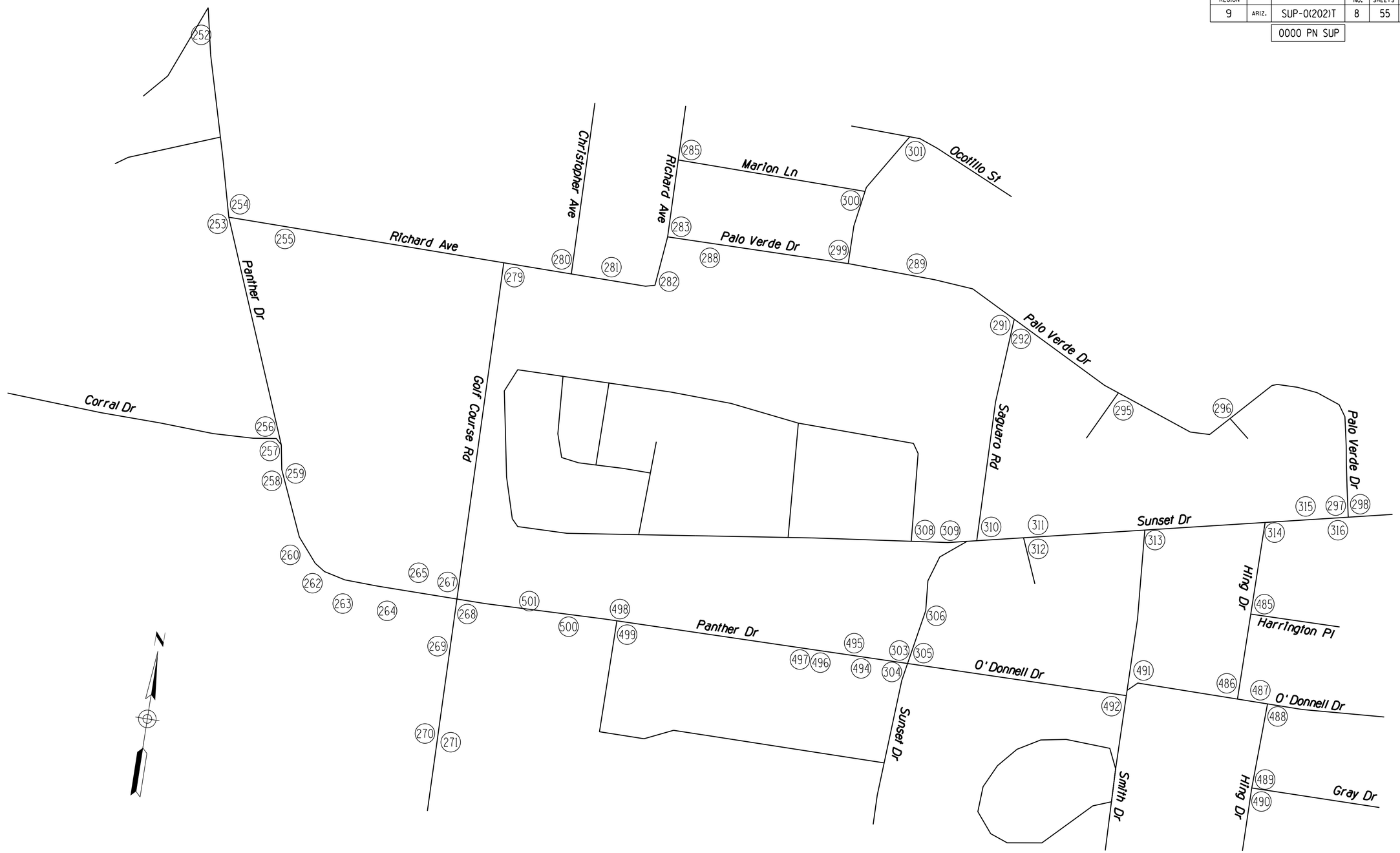

Call at least two full working days before you begin excavation.
ARIZONA 811
Arizona Blue Stake, Inc.
Dial 8-1-1 or 1-800-STAKE-IT (782-5348)
In Maricopa County: (602) 263-1100

	NAME	DATE
DESIGN	SA, OF	12/16
DRAWN	SA, OF	12/16
CHECKED	OF	12/16
TEAM LEADER	TT	12/16

ARIZONA DEPARTMENT OF TRANSPORTATION
INFRASTRUCTURE DELIVERY AND OPERATIONS DIVISION
TRAFFIC DESIGN SECTION

KEY MAP DETAIL
LOCATION 4 OF 6

ROUTE: Various
LOCATION: TOWN OF SUPERIOR - VARIOUS LOCATIONS

Registered Professional Engineer (Civil) CERTIFICATE NO. 53346 QUINN REEGAN FAROL Date Signed 12/16/16 ARIZONA, U.S.A.
EXPIRES 06/30/2018

SHEET 5 OF 7

TRACS NO. T0022 01C | SUP-0(202)T | ___ OF ___

NO.	DESCRIPTION OF REVISION	MADE BY	DATE

9:34:21 AM 12/14/2016 V:\Traffic\Projects\Team3\0000 GI SUP T0022 01D\t0022_KeyMapSht4.dgn

F.H.W.A. REGION	STATE	PROJECT NO.	SHEET NO.	TOTAL SHEETS	RECORD DRAWING
9	ARIZ.	SUP-0(202)T	9	55	

0000 PN SUP

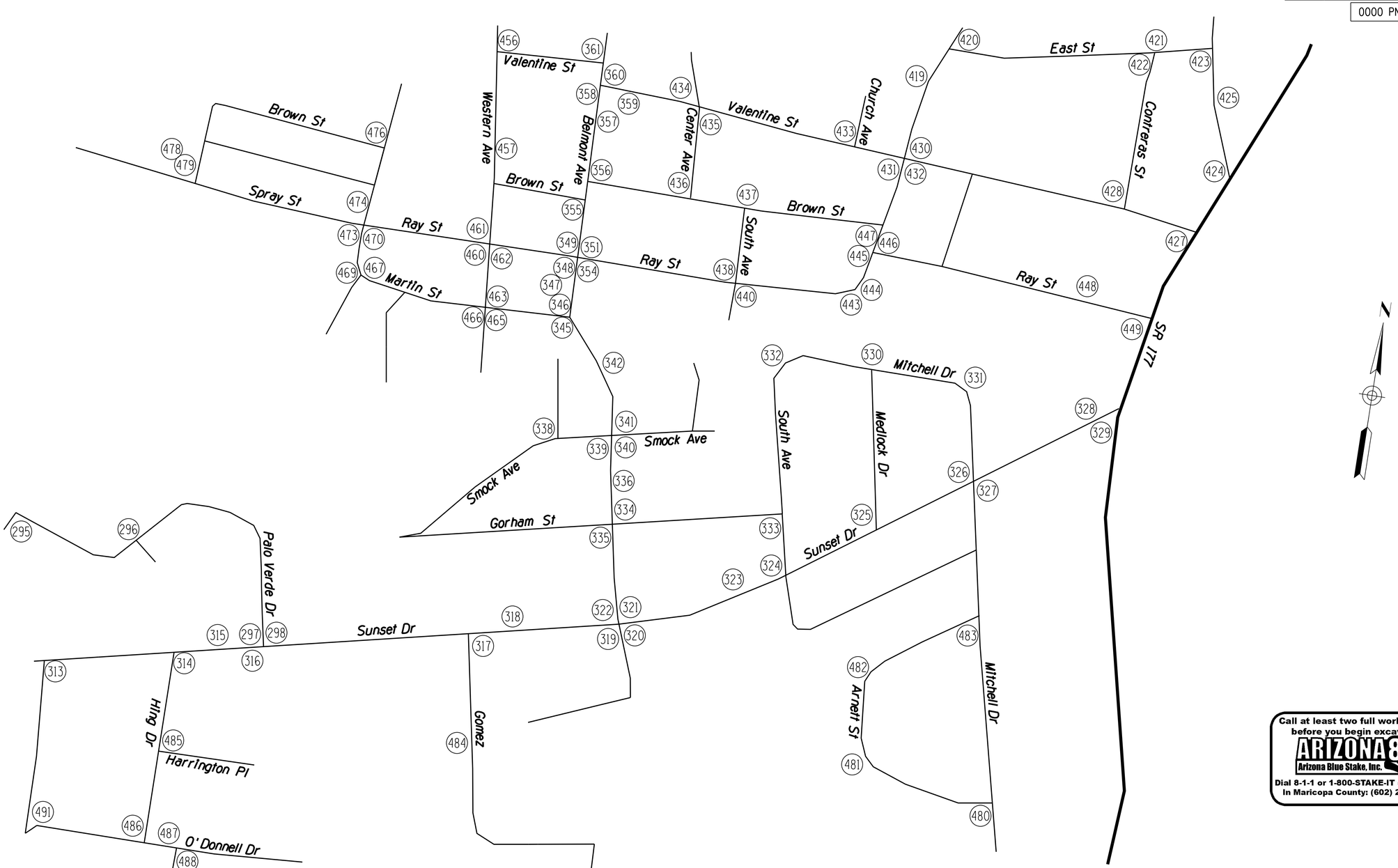

Call at least two full working days before you begin excavation.
ARIZONA 811
Arizona Blue Stake, Inc.
Dial 8-1-1 or 1-800-STAKE-IT (782-5348)
In Maricopa County: (602) 263-1100

	NAME	DATE
DESIGN	SA, QF	12/16
DRAWN	SA, QF	12/16
CHECKED	QF	12/16
TEAM LEADER	TT	12/16

ARIZONA DEPARTMENT OF TRANSPORTATION
INFRASTRUCTURE DELIVERY AND OPERATIONS DIVISION
TRAFFIC DESIGN SECTION

KEY MAP DETAIL
LOCATION 5 OF 6

ROUTE: Various
LOCATION: TOWN OF SUPERIOR - VARIOUS LOCATIONS

Registered Professional Engineer (Civil) 53346 QUINN REEGAN FAROL Date Signed 12/13/16 ARIZONA, U.S.A.
EXPIRES 06/30/2018

SHEET 6 OF 7

TRACS NO. T0022 01C | SUP-0(202)T | ___ OF ___

NO.	DESCRIPTION OF REVISION	MADE BY	DATE
NO.1	DESCRIPTION OF REVISION	MADE BY	DATE
NO.2	DESCRIPTION OF REVISION	MADE BY	DATE

9:34:23 AM 12/14/2016 V:\Traffic\Projects\Team3\0000 GI SUP T0022 01D\t0022_KeyMapSht5.dgn

F.H.W.A. REGION	STATE	PROJECT NO.	SHEET NO.	TOTAL SHEETS	RECORD DRAWING
9	ARIZ.	SUP-0(202)T	10	55	

0000 PN SUP

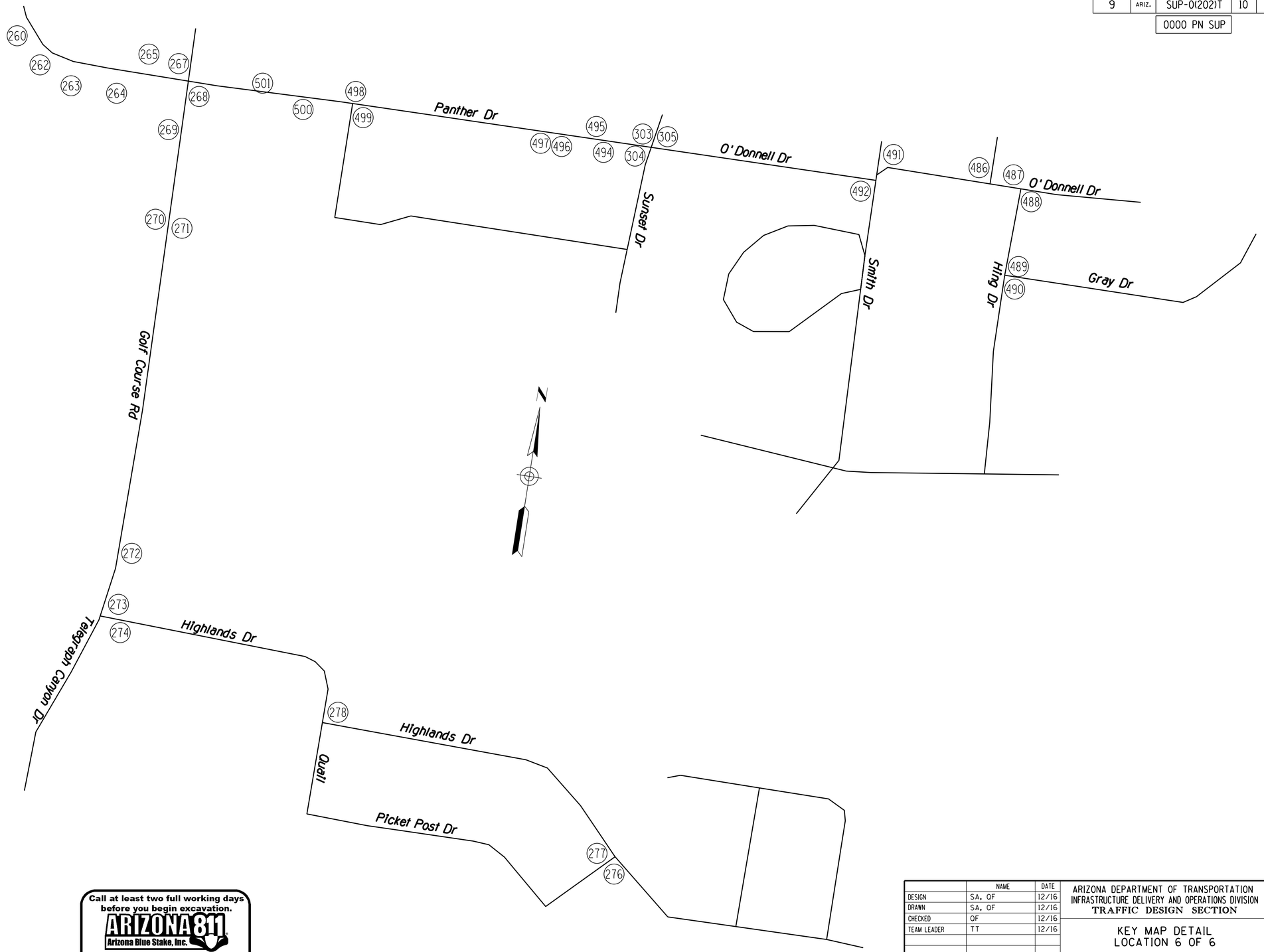

Call at least two full working days before you begin excavation.
ARIZONA 811
Arizona Blue Stake, Inc.
Dial 8-1-1 or 1-800-STAKE-IT (782-5348)
In Maricopa County: (602) 263-1100

	NAME	DATE
DESIGN	SA, QF	12/16
DRAWN	SA, QF	12/16
CHECKED	QF	12/16
TEAM LEADER	TT	12/16

ARIZONA DEPARTMENT OF TRANSPORTATION
INFRASTRUCTURE DELIVERY AND OPERATIONS DIVISION
TRAFFIC DESIGN SECTION

KEY MAP DETAIL
LOCATION 6 OF 6

Registered Professional Engineer (Civil) 53346 QUINN REEGAN FAROL Date Signed 12/13/16 ARIZONA, U.S.A.
EXPIRES 06/30/2018

ROUTE: Various
LOCATION: TOWN OF SUPERIOR - VARIOUS LOCATIONS

SHEET 7 OF 7

TRACS NO. T0022 01C | SUP-0(202)T | ___ OF ___

NO.	DESCRIPTION OF REVISION	MADE BY	DATE

9:34:27 AM 12/14/2016 V:\Traffic\Projects\Team3\0000 GI SUP T0022 01D\t0022_KeyMapSht6.dgn

F.H.W.A. REGION	STATE	PROJECT NO.	SHEET NO.	TOTAL SHEETS	RECORD DRAWING
9	ARIZ.	SUP-0(202)T	11	55	
		0000 PN SUP			

Location #	Primary St	Cross St	Reference Location	Direction of Sign Face	MOAS Sign Code	Work: New Install	Work: Existing: Replace Panel	Work: Existing: Relocate Panel	Work: Existing: Remove	Work: Existing: To Remain	Offset (ft)	Mounting Height (ft)	Background Color	Panel: Legend or Sign Description	Panel: Width (in)	Panel: Height (in)	Panel: Area (sq ft)	Panel: Type	Panel: Min Sheeting Type	Panel: Bid Item	Ground Mounted: New Foundation	Ground Mounted: New Slip Base	Ground Mounted: Post: Post Type	Ground Mounted: Post: Total Length (ft)	Top Cap Bracket	Cross Bracket	Remarks	Latitude	Longitude
1	Main St	High School Ave	N/W Corner	Exst	R1-1		1						Red	Stop	36	36	9.0	RWM	XI	6080005			2S					33.29405556	-111.0953944
+	+	+	+	Exst	D3-1		1						Brown	''High School Ave''	42	9	2.6	F-DA	XI	6080025			+		1			+	+
2	Main St	High School Ave	N/E Corner	Exst	R6-2L		1						White	One Way (Left)	18	24	3.0	RWM	XI	6080005			2S					33.29399444	-111.0953333
3	Main St	Coleman Alley	North Side	Exst	R6-2L		1						White	One Way (Left)	18	24	3.0	RWM	XI	6080005			2S					33.29395556	-111.0957972
4	Main St	Magma Ave	North Side	Exst	R7-8AZ		1						White	Reserved Parking (Disabled)	12	18	1.5	RWM	XI	6080005			UC					33.29393611	-111.0959167
5	Main St	Magma Ave	N/E Corner	Exst	R1-1		1						Red	Stop	36	36	9.0	RWM	XI	6080005			2S					33.29390556	-111.0962056
+	+	+	+	Exst	R1-3P		1						Red	All Way	18	6	0.8	RWM	XI	6080005			+					+	+
+	+	+	+	Exst	D3-1		1						Brown	''Main St''	24	9	1.5	F-DA	XI	6080025			+		1			+	+
+	+	+	+	Exst	D3-1		1						Brown	''Magma Ave''	30	9	1.9	F-DA	XI	6080025			+			1		+	+
6	Main St	Magma Ave	N/W Corner	Exst	R1-1		1						Red	Stop	36	36	9.0	RWM	XI	6080005			2S					33.29395833	-111.0963778
+	+	+	+	Exst	R1-3P		1						Red	All Way	18	6	0.8	RWM	XI	6080005			+					+	+
7	Main St	Kellner Ave	North Side	Exst	R7-8AZ		1						White	Reserved Parking (Disabled)	12	18	1.5	RWM	XI	6080005			2S					33.29377778	-111.0972222
8	Main St	Kellner Ave	N/W Corner	Exst	R1-1		1						Red	Stop	36	36	9.0	RWM	XI	6080005			2S					33.29375	-111.0974194
+	+	+	+	Exst	D3-1		1						Brown	''Main St''	24	9	1.5	F-DA	XI	6080025			+		1			+	+
+	+	+	+	Exst	D3-1		1						Brown	''Kellner Ave''	30	9	1.9	F-DA	XI	6080025			+			1		+	+
9	Main St	Neary Alley	North Side	Exst	R7-8AZ		1						White	Reserved Parking (Disabled)	12	18	1.5	RWM	XI	6080005			2S					33.293675	-111.0979833
10	Main St	Neary Ave	N/W Corner	Exst	R1-1		1						Red	Stop	36	36	9.0	RWM	XI	6080005			2S					33.29361944	-111.0983194
+	+	+	+	Exst	D3-1		1						Brown	''Main St''	24	9	1.5	F-DA	XI	6080025			+		1			+	+
+	+	+	+	Exst	D3-1		1						Brown	''Neary Ave''	30	9	1.9	F-DA	XI	6080025			+			1		+	+
11	Main St	Neary Ave	N/W Corner	Exst	R7-8AZ		1						White	Reserved Parking (Disabled)	12	18	1.5	RWM	XI	6080005			2S					33.29356667	-111.0984083
12	Main St	n/a	North Side	Exst	R7-6		1						White	No Parking Loading Zone	12	18	1.5	RWM	XI	6080005			UC					33.29351111	-111.0987306
13	Main St	Lobb Ave	N/E Corner	Exst	R7-8AZ		1						White	Reserved Parking (Disabled)	12	18	1.5	RWM	XI	6080005			UC					33.29345278	-111.0989833
14	Main St	Lobb Ave	N/W Corner	Exst	R1-1		1						Red	Stop	36	36	9.0	RWM	XI	6080005			2S					33.29349167	-111.0991917
+	+	+	+	Exst	D3-1		1						Brown	''Main St''	24	9	1.5	F-DA	XI	6080025			+		1			+	+
+	+	+	+	Exst	D3-1		1						Brown	''Lobb Ave''	24	9	1.5	F-DA	XI	6080025			+			1		+	+
15	Main St	Lobb Ave	N/W Corner	Exst	R7-8AZ		1						White	Reserved Parking (Disabled)	12	18	1.5	RWM	XI	6080005			n/a				Sign mounted to building	33.29339444	-111.0992583

Notes:

1. The Engineer shall verify post lengths and elevations.
2. The Engineer may shift a sign in order to achieve a more desirable location.
3. Quantities are approximate and for the Contractor's information only.

Panel Types:

RWM: Regulatory, Warning, or Marker
F-DA: Flat-sheet aluminum with direct applied or silk-screened characters
F-Dem: Flat-sheet aluminum with demountable characters
Ext: Aluminum extrusions
Incr: Aluminum sheet increment

Post Types:

2S: 2" Single Perforated
2 1/2S: 2 1/2" Single Perforated
2T 2" Telescoping
2 1/2T: 2 1/2" Telescoping
S4x7.7: Breakaway
W6x9: Breakaway
W8x18: Breakaway
W10x22: Breakaway

Stringer Types:

P: Square-tube post
T: T-section (WT 3x6)

	NAME	DATE
DESIGN	SA, OF	12/16
DRAWN	SA, OF	12/16
CHECKED	OF	12/16
TEAM LEADER	TT	12/16

ARIZONA DEPARTMENT OF TRANSPORTATION
INFRASTRUCTURE DELIVERY AND OPERATIONS DIVISION
TRAFFIC DESIGN SECTION

SIGN SUMMARY SHEET

ROUTE: Various
LOCATION: TOWN OF SUPERIOR - VARIOUS LOCATIONS

Registered Professional Engineer (Civil) CERTIFICATE NO. 53346 QUINN REEGAN FAROL Date Signed 12/14/16 ARIZONA, U.S.A. EXPIRES 06/30/2018

SHEET 1 OF 34

TRACS NO. T0022 01C | SUP-0(202)T | ___ OF ___

DATE | MADE BY | NO. | DESCRIPTION OF REVISION

9:34:30 AM 12/14/2016 V:\Traffic\Projects\Team3\0000 GI SUP T0022 01D\t0022sss01.dgn

F.H.W.A. REGION	STATE	PROJECT NO.	SHEET NO.	TOTAL SHEETS	RECORD DRAWING
9	ARIZ.	SUP-0(202)T	12	55	
		0000 PN SUP			

Location #	Primary St	Cross St	Reference Location	Direction of Sign Face	MOAS Sign Code	Work: New Install	Work: Existing: Replace Panel	Work: Existing: Relocate Panel	Work: Existing: Remove	Work: Existing: To Remain	Offset (ft)	Mounting Height (ft)	Background Color	Panel: Legend or Sign Description	Panel: Width (in)	Panel: Height (in)	Panel: Area (sq ft)	Panel: Type	Panel: Min Sheeting Type	Panel: Bid Item	Ground Mounted: New Foundation	Ground Mounted: New Slip Base	Ground Mounted: Post: Post Type	Ground Mounted: Post: Total Length (ft)	Top Cap Bracket	Cross Bracket	Remarks	Latitude	Longitude
16	Main St	Porter Alley	N/W Corner	Exst	R5-1	1			1		4	7	White	Do Not Enter	30	30	6.3	RWM	XI	6080005	1	1	2 1/2T	12			Replace exst post	33.29342778	-111.099675
+	+	+	+	Exst	R1-1		1						Red	Stop	36	36	9.0	RWM	XI	6080005			+					+	+
18	Main St	Stansberry Ave	N/W Corner	Exst	R1-1		1						Red	Stop	36	36	9.0	RWM	XI	6080005			2S					33.29299167	-111.1011889
+	+	+	+	Exst	D3-1		1						Brown	''Main St''	24	9	1.5	F-DA	XI	6080025			+		1			+	+
+	+	+	+	Exst	D3-1		1						Brown	''Stansberry Ave''	42	9	2.6	F-DA	XI	6080025			+			1		+	+
19	Main St	Stansberry Ave	North Side	Exst	R3-17		1						White	Bike Lane	30	24	5.0	RWM	XI	6080005			2S					33.29297778	-111.1012444
+	+	+	+	Exst	R3-17aP		1						White	Ahead	30	12	2.5	RWM	XI	6080005			+					+	+
20	Main St	Stansberry Ave	North Side	Exst	W11-2		1						Yellow	Pedestrian	36	36	9.0	RWM	XI	6080005			2S					33.29272222	-111.10195
21	Main St	Church Ave	North Side	Exst	R3-17		1						White	Bike Lane	30	24	5.0	RWM	XI	6080005			2S					33.29260556	-111.10215
+	+	+	+	Exst	R3-17bP		1						White	Ends	30	12	2.5	RWM	XI	6080005			+					+	+
22	Main St	Church Ave	N/W Corner	Exst	R1-1		1						Red	Stop	36	36	9.0	RWM	XI	6080005			2S					33.292325	-111.1027333
+	+	+	+	Exst	D3-1		1						Brown	''Main St''	24	9	1.5	F-DA	XI	6080025			+		1			+	+
+	+	+	+	Exst	D3-1		1						Brown	''Church Ave''	30	9	1.9	F-DA	XI	6080025			+			1		+	+
24	Main St	Empalme Ave	North Side	Exst	R8-3		1						White	No Parking	30	30	6.3	RWM	XI	6080005			2S					33.29174722	-111.1049361
25	Main St	Pinal Ave	North Side	Exst	W11-2		1						Yellow	Pedestrian	36	36	9.0	RWM	XI	6080005			2S					33.29162778	-111.1052472
+	+	+	+	Exst	R3-17aP		1						White	Ahead	30	12	2.5	RWM	XI	6080005			+					+	+
26	Main St	Pinal Ave	North Side	Exst	R8-3		1						White	No Parking	30	30	6.3	RWM	XI	6080005			2 1/2S					33.29152222	-111.1054917
27	Main St	Pinal Ave	North Side	Exst	W11-2		1						Yellow	Pedestrian	36	36	9.0	RWM	XI	6080005			2 1/2S					33.29135556	-111.1057806
+	+	+	North Side	Exst	W16-7P		1						Yellow	Downward Diagonal Arrow	24	12	2.0	RWM	XI	6080005			+					+	+
28	Main St	Pinal Ave	North Side	Exst	R1-1		1						Red	Stop	36	36	9.0	RWM	XI	6080005			2S					33.29140556	-111.1059056
+	+	+	+	Exst	D3-1		1						Brown	''Pinal Ave''	24	9	1.5	F-DA	XI	6080025			+		1			+	+
29	Main St	Pinal Ave	North Side	Exst	R1-1	1			1		5	7	Red	Stop	36	36	9.0	RWM	XI	6080005	1	1	2 1/2T	12			Replace exst post	33.291275	-111.1059389
+	+	+	+	Exst	D3-1		1						Brown	''Main St''	24	9	1.5	F-DA	XI	6080025			+		1			+	+
+	+	+	+	Exst	D3-1		1						Brown	''Pinal Ave''	24	9	1.5	F-DA	XI	6080025			+			1		+	+
30	Main St	Pinal Ave	N/W Corner	Exst	R1-1		1						Red	Stop	36	36	9.0	RWM	XI	6080005			2S					33.29113889	-111.1061917
+	+	+	+	Exst	D3-1		1						Brown	''Main St''	24	9	1.5	F-DA	XI	6080025			+		1			+	+
+	+	+	+	Exst	D3-1		1						Brown	''Pinal Ave''	24	9	1.5	F-DA	XI	6080025			+			1		+	+

Notes:

1. The Engineer shall verify post lengths and elevations.
2. The Engineer may shift a sign in order to achieve a more desirable location.
3. Quantities are approximate and for the Contractor's information only.

Panel Types:

RWM: Regulatory, Warning, or Marker
F-DA: Flat-sheet aluminum with direct applied or silk-screened characters
F-Dem: Flat-sheet aluminum with demountable characters
Ext: Aluminum extrusions
Incr: Aluminum sheet increment

Post Types:

2S: 2" Single Perforated
2 1/2S: 2 1/2" Single Perforated
2T 2" Telescoping
2 1/2T: 2 1/2" Telescoping
S4x7.7: Breakaway
W6x9: Breakaway
W8x18: Breakaway
W10x22: Breakaway

Stringer Types:

P: Square-tube post
T: T-section (WT 3x6)

	NAME	DATE
DESIGN	SA, OF	12/16
DRAWN	SA, OF	12/16
CHECKED	OF	12/16
TEAM LEADER	TT	12/16

ARIZONA DEPARTMENT OF TRANSPORTATION
INFRASTRUCTURE DELIVERY AND OPERATIONS DIVISION
TRAFFIC DESIGN SECTION

SIGN SUMMARY SHEET

ROUTE: Various
LOCATION: TOWN OF SUPERIOR - VARIOUS LOCATIONS

Registered Professional Engineer (Civil) CERTIFICATE NO. 53346 QUINN REEGAN FAROL Date Signed 12/16/16 ARIZONA, U.S.A. EXPIRES 06/30/2018

SHEET 2 OF 34

TRACS NO. T0022 01C | SUP-0(202)T | ____ OF ____

9:34:32 AM 12/14/2016 V:\Traffic\Projects\Team3\0000 GI SUP T0022 01D\t0022sss02.dgn

NO. | DESCRIPTION OF REVISION | MADE BY | DATE

F.H.W.A. REGION	STATE	PROJECT NO.	SHEET NO.	TOTAL SHEETS	RECORD DRAWING
9	ARIZ.	SUP-0(202)T	13	55	

0000 PN SUP

Location #	Primary St	Cross St	Reference Location	Direction of Sign Face	MOAS Sign Code	Work: New Install	Work: Existing: Replace Panel	Work: Existing: Relocate Panel	Work: Existing: Remove	Work: Existing: To Remain	Offset (ft)	Mounting Height (ft)	Background Color	Panel: Legend or Sign Description	Panel: Width (in)	Panel: Height (in)	Panel: Area (sq ft)	Panel: Type	Panel: Min Sheeting Type	Panel: Bid Item	Ground Mounted: New Foundation	Ground Mounted: New Slip Base	Ground Mounted: Post: Post Type	Ground Mounted: Post: Total Length (ft)	Top Cap Bracket	Cross Bracket	Remarks	Latitude	Longitude
31	Main St	Pinal Ave	North Side	Exst	R8-3		1						White	No Parking	30	30	6.3	RWM	XI	6080005			2S					33.29098611	-111.1063278
32	Main St	Pinal Ave	North Side	Exst	R3-17		1						White	Bike Lane	30	24	5.0	RWM	XI	6080005			2S					33.29083889	-111.1065028
+	+	+	+	Exst	R3-17aP		1						White	Ahead	30	12	2.5	RWM	XI	6080005			+					+	+
33	Main St	Smeltertown Rd	North Side	Exst	R2-1		1						White	Speed Limit (35)	30	36	7.5	RWM	XI	6080005			2S					33.29003889	-111.1083889
34	Main St	Smeltertown Rd	North Side	Exst	W11-2		1						Yellow	Pedestrian	36	36	9.0	RWM	XI	6080005			2S					33.28975556	-111.1088833
35	Main St	Smeltertown Rd	N/W Corner	Exst	R1-1		1						Red	Stop	36	36	9.0	RWM	XI	6080005			2S					33.28969444	-111.109075
+	+	+	+	Exst	D3-1		1						Brown	''Main St''	24	9	1.5	F-DA	XI	6080025			+		1			+	+
+	+	+	+	Exst	D3-1		1						Brown	''Smeltertown Rd''	42	9	2.6	F-DA	XI	6080025			+			1		+	+
36	Main St	Smeltertown Rd	North Side	Exst	R3-17		1						White	Bike Lane	30	24	5.0	RWM	XI	6080005			2S					33.28954722	-111.1092778
37	Main St	Smeltertown Rd	North Side	Exst	R3-17		1						White	Bike Lane	30	24	5.0	RWM	XI	6080005			2S					33.28769444	-111.1122167
39	US 60	Main St	North Side	Exst	R3-17		1						White	Bike Lane	30	24	5.0	RWM	XI	6080005			2S					33.28670556	-111.1137528
+	+	+	+	Exst	R3-17bP		1						White	Ends	30	12	2.5	RWM	XI	6080005			+					+	+
40	US 60	Main St	N/W Corner	Exst	W14-1		1						Yellow	Dead End	48	48	16.0	RWM	XI	6080005			2S					33.28653611	-111.1140056
41	US 60	Main St	North Side	Exst	R1-1		1						Red	Stop	36	36	9.0	RWM	XI	6080005			2S					33.28643333	-111.1140917
42	US 60	Main St	N/E Corner	Exst	W1-6		1						Yellow	One-Direction Arrow (Left)	48	24	8.0	RWM	XI	6080005			2S					33.28638889	-111.1140444
43	US 60	Main St	N/W Corner	Exst	D3-1		1						Brown	''US 60''	24	9	1.5	F-DA	XI	6080025			2 1/2T					33.28621944	-111.1141028
+	+	+	+	Exst	D3-1		1						Brown	''Main St''	24	9	1.5	F-DA	XI	6080025			+		1			+	+
																										1			
44	Pinal Ave	Main St	South Side	Exst	R2-1		1						White	Speed Limit (25)	30	36	7.5	RWM	XI	6080005			2S					33.29171111	-111.1057389
46	Pinal Ave	Santa Rita St	East Side	Exst	R1-2		1						White	Yield	36	36	4.5	RWM	XI	6080005			2S					33.29253611	-111.1048417
47	Santa Rita St	Empalme Ave	N/W Corner	Exst	R1-1		1						Red	Stop	36	36	9.0	RWM	XI	6080005			2S					33.29286944	-111.1038389
+	+	+	+	Exst	D3-1		1						Brown	''Santa Rita St''	36	9	2.3	F-DA	XI	6080025			+		1			+	+
+	+	+	+	Exst	D3-1		1						Brown	''Empalme Ave''	36	9	2.3	F-DA	XI	6080025			+			1		+	+
48	Empalme Ave	Santa Rita St	S/E Corner	South	R1-1	1			1		5	7	Red	Stop	36	36	9.0	RWM	XI	6080005	1	1	2 1/2T	12			Replace exst post	33.29273056	-111.1037417

Notes:

1. The Engineer shall verify post lengths and elevations.
2. The Engineer may shift a sign in order to achieve a more desirable location.
3. Quantities are approximate and for the Contractor's information only.

Panel Types:

RWM: Regulatory, Warning, or Marker
F-DA: Flat-sheet aluminum with direct applied or silk-screened characters
F-Dem: Flat-sheet aluminum with demountable characters
Ext: Aluminum extrusions
Incr: Aluminum sheet increment

Post Types:

2S: 2" Single Perforated
2 1/2S: 2 1/2" Single Perforated
2T 2" Telescoping
2 1/2T: 2 1/2" Telescoping
S4x7.7: Breakaway
W6x9: Breakaway
W8x18: Breakaway
W10x22: Breakaway

Stringer Types:

P: Square-tube post
T: T-section (WT 3x6)

	NAME	DATE
DESIGN	SA, OF	12/16
DRAWN	SA, OF	12/16
CHECKED	OF	12/16
TEAM LEADER	TT	12/16

ARIZONA DEPARTMENT OF TRANSPORTATION
INFRASTRUCTURE DELIVERY AND OPERATIONS DIVISION
TRAFFIC DESIGN SECTION

SIGN SUMMARY SHEET

ROUTE: Various
LOCATION: TOWN OF SUPERIOR - VARIOUS LOCATIONS

Registered Professional Engineer (Civil) CERTIFICATE NO. 53346 QUINN REEGAN FAROL Date Signed 12/14/16 ARIZONA, U.S.A. EXPIRES 06/30/2018

TRACS NO. T0022 01C | SUP-0(202)T

SHEET 3 OF 34

___ OF ___

DATE | MADE BY | NO. | DESCRIPTION OF REVISION

9:34:34 AM 12/14/2016 V:\Traffic\Projects\Team3\0000 GI SUP T0022 01D\t0022sss03.dgn

F.H.W.A. REGION	STATE	PROJECT NO.	SHEET NO.	TOTAL SHEETS	RECORD DRAWING
9	ARIZ.	SUP-0(202)T	14	55	
		0000 PN SUP			

Location #	Primary St	Cross St	Reference Location	Direction of Sign Face	MOAS Sign Code	Work: New Install	Work: Existing: Replace Panel	Work: Existing: Relocate Panel	Work: Existing: Remove	Work: Existing: To Remain	Offset (ft)	Mounting Height (ft)	Background Color	Panel: Legend or Sign Description	Panel: Width (in)	Panel: Height (in)	Panel: Area (sq ft)	Panel: Type	Panel: Min Sheeting Type	Panel: Bid Item	Ground Mounted: New Foundation	Ground Mounted: New Slip Base	Ground Mounted: Post: Post Type	Ground Mounted: Post: Total Length (ft)	Top Cap Bracket	Cross Bracket	Remarks	Latitude	Longitude
49	San Pedro St	Santa Rita St	N/W Corner	Exst	R1-1		1						Red	Stop	36	36	9.0	RWM	XI	6080005			UC					33.292975	-111.1031139
+	+	+	+	Exst	D3-1		1						Brown	''San Pedro St''	36	9	2.3	F-DA	XI	6080025			+		1			+	+
+	+	+	+	Exst	D3-1		1						Brown	''Santa Rita St''	36	9	2.3	F-DA	XI	6080025			+			1		+	+
50	Church Ave	Newmont St	N/W Corner	Exst	R1-1		1						Red	Stop	36	36	9.0	RWM	XI	6080005			2S					33.29300833	-111.1028222
+	+	+	+	Exst	D3-1		1						Brown	''Church Ave''	30	9	1.9	F-DA	XI	6080025			+		1			+	+
+	+	+	+	Exst	D3-1		1						Brown	''Newmont St''	36	9	2.3	F-DA	XI	6080025			+			1		+	+
51	Church Ave	Newmont St	N/E Corner	Exst	R1-1		1						Red	Stop	36	36	9.0	RWM	XI	6080005			UC					33.29299167	-111.1027083
52	Church Ave	Newmont St	S/W Corner	Exst	R1-1		1						Red	Stop	36	36	9.0	RWM	XI	6080005			2S					33.29288889	-111.1027278
+	+	+	+	Exst	D3-1		1						Brown	''Church Ave''	30	9	1.9	F-DA	XI	6080025			+		1			+	+
+	+	+	+	Exst	D3-1		1						Brown	''Newmont St''	36	9	2.3	F-DA	XI	6080025			+			1		+	+
53	Newmont St	Stansberry Ave	S/W Corner	Exst	R1-1		1						Red	Stop	36	36	9.0	RWM	XI	6080005			UC					33.29331111	-111.101375
+	+	+	+	Exst	D3-1		1						Brown	''Newmont St''	36	9	2.3	F-DA	XI	6080025			+		1			+	+
+	+	+	+	Exst	D3-1		1						Brown	''Stansberry Ave''	42	9	2.6	F-DA	XI	6080025			+			1		+	+
55	Stansberry Ave	Lime St	East Side	Exst	R2-1		1						White	Speed Limit (15)	24	30	5.0	RWM	XI	6080005			UC					33.29417222	-111.1012722
56	Stansberry Ave	Lime St	S/W Corner	Exst	R1-1		1						Red	Stop	36	36	9.0	RWM	XI	6080005			UC					33.29402778	-111.1014306
+	+	+	+	Exst	D3-1		1						Brown	''Stansberry Ave''	42	9	2.6	F-DA	XI	6080025			+		1			+	+
+	+	+	+	Exst	D3-1		1						Brown	''Lime St''	24	9	1.5	F-DA	XI	6080025			+			1		+	+
57	Porphyry St	Stansberry Ave	N/E Corner	Exst	R1-1		1						Red	Stop	36	36	9.0	RWM	XI	6080005			UC					33.29504722	-111.1013389
+	+	+	+	Exst	D3-1		1						Brown	''Porphyry St''	36	9	2.3	F-DA	XI	6080025			+		1			+	+
+	+	+	+	Exst	D3-1		1						Brown	''Stansberry Ave''	42	9	2.6	F-DA	XI	6080025			+			1		+	+
58	Porphyry St	Stansberry Ave	N/W Corner	Exst	R1-1		1						Red	Stop	36	36	9.0	RWM	XI	6080005			UC					33.29520833	-111.1014472
+	+	+	+	Exst	D3-1		1						Brown	''Porphyry St''	36	9	2.3	F-DA	XI	6080025			+		1			+	+
+	+	+	+	Exst	D3-1		1						Brown	''Stansberry Ave''	42	9	2.6	F-DA	XI	6080025			+			1		+	+
59	Stansberry Ave	Pinal Ave	N/E Corner	Exst	R1-1		1						Red	Stop	36	36	9.0	RWM	XI	6080005			2S					33.29646389	-111.1016028
+	+	+	+	Exst	D3-1		1						Brown	''Stansberry Ave''	42	9	2.6	F-DA	XI	6080025			+			1		+	+
+	+	+	+	Exst	D3-1		1						Brown	''Pinal Ave''	24	9	1.5	F-DA	XI	6080025			+		1			+	+
60	Stansberry Ave	Pinal Ave	West Side	Exst	R2-1		1						White	Speed Limit (25)	30	36	7.5	RWM	XI	6080005			2S					33.29635278	-111.1018722
62	Stansberry Ave	Pinal Ave	East Side	Exst	R2-1		1						White	Speed Limit (25)	30	36	7.5	RWM	XI	6080005			2S					33.29630278	-111.1017722

Notes:

1. The Engineer shall verify post lengths and elevations.
2. The Engineer may shift a sign in order to achieve a more desirable location.
3. Quantities are approximate and for the Contractor's information only.

Panel Types:

RWM: Regulatory, Warning, or Marker
F-DA: Flat-sheet aluminum with direct applied or silk-screened characters
F-Dem: Flat-sheet aluminum with demountable characters
Ext: Aluminum extrusions
Incr: Aluminum sheet increment

Post Types:

2S: 2" Single Perforated
2 1/2S: 2 1/2" Single Perforated
2T 2" Telescoping
2 1/2T: 2 1/2" Telescoping
S4x7.7: Breakaway
W6x9: Breakaway
W8x18: Breakaway
W10x22: Breakaway

Stringer Types:

P: Square-tube post
T: T-section (WT 3x6)

	NAME	DATE
DESIGN	SA, OF	12/16
DRAWN	SA, OF	12/16
CHECKED	OF	12/16
TEAM LEADER	TT	12/16

ARIZONA DEPARTMENT OF TRANSPORTATION
INFRASTRUCTURE DELIVERY AND OPERATIONS DIVISION
TRAFFIC DESIGN SECTION

SIGN SUMMARY SHEET

ROUTE: Various
LOCATION: TOWN OF SUPERIOR - VARIOUS LOCATIONS

Registered Professional Engineer (Civil) CERTIFICATE NO. 53346 QUINN REEGAN FAROL Date Signed 12/14/16 ARIZONA, U.S.A. EXPIRES 06/30/2018

SHEET 4 OF 34

TRACS NO. T0022 01C | SUP-0(202)T | ___ OF ___

MADE BY | DATE | DESCRIPTION OF REVISION | NO.1 | NO.2

F.H.W.A. REGION	STATE	PROJECT NO.	SHEET NO.	TOTAL SHEETS	RECORD DRAWING
9	ARIZ.	SUP-0(202)T	15	55	

0000 PN SUP

Location #	Primary St	Cross St	Reference Location	Direction of Sign Face	MOAS Sign Code	Work: New Install	Work: Existing: Replace Panel	Work: Existing: Relocate Panel	Work: Existing: Remove	Work: To Remain	Offset (ft)	Mounting Height (ft)	Background Color	Panel: Legend or Sign Description	Panel: Width (in)	Panel: Height (in)	Panel: Area (sq ft)	Panel: Type	Panel: Min Sheeting Type	Panel: Bid Item	Ground Mounted: New Foundation	Ground Mounted: New Slip Base	Ground Mounted: Post: Post Type	Ground Mounted: Post: Total Length (ft)	Top Cap Bracket	Cross Bracket	Remarks	Latitude	Longitude
63	Rainbow St	Pinal Ave	S/W Corner	Exst	R1-1		1						Red	Stop	36	36	9.0	RWM	XI	6080005			2S					33.29594722	-111.1022
+	+	+	+	Exst	D3-1		1						Brown	''Rainbow St''	30	9	1.9	F-DA	XI	6080025			+			1		+	+
+	+	+	+	Exst	D3-1		1						Brown	''Pinal Ave''	24	9	1.5	F-DA	XI	6080025			+		1			+	+
64	Porphyry St	Pinal Ave	N/E Corner	Exst	R1-1		1						Red	Stop	36	36	9.0	RWM	XI	6080005			2S					33.29503056	-111.1026889
+	+	+	+	Exst	D3-1		1						Brown	''Porphyry St''	36	9	2.3	F-DA	XI	6080025			+			1		+	+
+	+	+	+	Exst	D3-1		1						Brown	''Pinal Ave''	24	9	1.5	F-DA	XI	6080025			+		1			+	+
65	Church Ave	Porphyry St	S/E Corner	Exst	R1-1		1						Red	Stop	36	36	9.0	RWM	XI	6080005			2S					33.29485278	-111.1027028
+	+	+	+	Exst	D3-1		1						Brown	''Church Ave''	30	9	1.9	F-DA	XI	6080025			+			1		+	+
+	+	+	+	Exst	D3-1		1						Brown	''Porphyry St''	36	9	2.3	F-DA	XI	6080025			+		1			+	+
66	Church Ave	Lime St	N/E Corner	Exst	R1-1		1						Red	Stop	36	36	9.0	RWM	XI	6080005			UC					33.29394167	-111.1026722
67	Pisano St	Pinal Ave	S/W Corner	Exst	R6-2R		1						White	One Way (Right)	18	24	3.0	RWM	XI	6080005			2S					33.29271389	-111.1048194
+	+	+	+	Exst	R6-2L		1						White	One Way (Left)	18	24	3.0	RWM	XI	6080005			+					+	+
+	+	+	+	Exst	R2-1		1						White	Speed Limit (25)	30	36	7.5	RWM	XI	6080005			+					+	+
+	+	+	+	Exst	D3-1		1						Brown	''Pinal Ave''	24	9	1.5	F-DA	XI	6080025			+		1			+	+
+	+	+	+	Exst	D3-1		1						Brown	''Pisano St''	24	9	1.5	F-DA	XI	6080025			+			1		+	+
70	San Juan St	Pinal Ave	S/W Corner	Exst	R1-1	1			1		5	7	Red	Stop	36	36	9.0	RWM	XI	6080005	1	1	2 1/2T	12			Replace exst post	33.29346389	-111.104325
+	+	+	+	Exst	D3-1		1						Brown	''San Juan St''	36	9	2.3	F-DA	XI	6080025			+			1		+	+
+	+	+	+	Exst	D3-1		1						Brown	''Pinal Ave''	24	9	1.5	F-DA	XI	6080025			+		1			+	+
71	Pinal Ave	Lime St	West Side	Exst	R1-2		1						White	Yield	36	36	4.5	RWM	XI	6080005			2S					33.29373889	-111.1040639
72	Pinal Ave	Lime St	South Side	Exst	R1-1		1						Red	Stop	36	36	9.0	RWM	XI	6080005			2S					33.29390556	-111.1038667
73	Molina Ave	Lime St	N/W Corner	Exst	R1-1		1						Red	Stop	36	36	9.0	RWM	XI	6080005			2S					33.29399444	-111.1039472
+	+	+	+	Exst	D3-1		1						Brown	''Molina Ave''	30	9	1.9	F-DA	XI	6080025			+			1		+	+
+	+	+	+	Exst	D3-1		1						Brown	''Lime St''	24	9	1.5	F-DA	XI	6080025			+		1			+	+
74	Pinal Ave	Lime St	S/W Corner	Exst	R1-1		1						Red	Stop	36	36	9.0	RWM	XI	6080005			2S					33.29391667	-111.1037389
+	+	+	+	Exst	D3-1		1						Brown	''Pinal Ave''	24	9	1.5	F-DA	XI	6080025			+		1			+	+
+	+	+	+	Exst	D3-1		1						Brown	''Lime St''	24	9	1.5	F-DA	XI	6080025			+			1		+	+
75	Empalme Ave	Pinal Ave	N/W Corner	Exst	R1-1		1						Red	Stop	36	36	9.0	RWM	XI	6080005			2S					33.29393611	-111.1035306
+	+	+	+	Exst	D3-1		1						Brown	''Empalme Ave''	36	9	2.3	F-DA	XI	6080025			+		1			+	+
76	San Pedro St	Pinal Ave	N/W Corner	Exst	R1-1		1						Red	Stop	36	36	9.0	RWM	XI	6080005			UC					33.29406944	-111.1034389

Notes:

1. The Engineer shall verify post lengths and elevations.
2. The Engineer may shift a sign in order to achieve a more desirable location.
3. Quantities are approximate and for the Contractor's information only.

Panel Types:

RWM: Regulatory, Warning, or Marker
F-DA: Flat-sheet aluminum with direct applied or silk-screened characters
F-Dem: Flat-sheet aluminum with demountable characters
Ext: Aluminum extrusions
Incr: Aluminum sheet increment

Post Types:

2S: 2" Single Perforated
2 1/2S: 2 1/2" Single Perforated
2T 2" Telescoping
2 1/2T: 2 1/2" Telescoping
S4x7.7: Breakaway
W6x9: Breakaway
W8x18: Breakaway
W10x22: Breakaway

Stringer Types:

P: Square-tube post
T: T-section (WT 3x6)

	NAME	DATE
DESIGN	SA, OF	12/16
DRAWN	SA, OF	12/16
CHECKED	OF	12/16
TEAM LEADER	TT	12/16

ARIZONA DEPARTMENT OF TRANSPORTATION
INFRASTRUCTURE DELIVERY AND OPERATIONS DIVISION
TRAFFIC DESIGN SECTION

SIGN SUMMARY SHEET

ROUTE: Various
LOCATION: TOWN OF SUPERIOR - VARIOUS LOCATIONS

Registered Professional Engineer (Civil) CERTIFICATE NO. 53346 QUINN REEGAN FAROL Date Signed 12/14/16 ARIZONA, U.S.A. EXPIRES 06/30/2018

TRACS NO. T0022 01C | SUP-0(202)T

NO.	DESCRIPTION OF REVISION	MADE BY	DATE
NO.1	DESCRIPTION OF REVISION	MADE BY	DATE
NO.2	DESCRIPTION OF REVISION	MADE BY	DATE

F.H.W.A. REGION	STATE	PROJECT NO.	SHEET NO.	TOTAL SHEETS	RECORD DRAWING
9	ARIZ.	SUP-0(202)T	16	55	
		0000 PN SUP			

Location #	Primary St	Cross St	Reference Location	Direction of Sign Face	MOAS Sign Code	Work: New Install	Work: Existing: Replace Panel	Work: Existing: Relocate Panel	Work: Existing: Remove	Work: Existing: To Remain	Offset (ft)	Mounting Height (ft)	Background Color	Panel: Legend or Sign Description	Panel: Width (in)	Panel: Height (in)	Panel: Area (sq ft)	Panel: Type	Panel: Min Sheeting Type	Panel: Bid Item	Ground Mounted: New Foundation	Ground Mounted: New Slip Base	Ground Mounted: Post: Post Type	Ground Mounted: Post: Total Length (ft)	Top Cap Bracket	Cross Bracket	Remarks	Latitude	Longitude
+	+	+	+	Exst	D3-1		1						Brown	''Lime St''	24	9	1.5	F-DA	XI	6080025			+			1		+	+
+	+	+	+	Exst	D3-1		1						Brown	''Pinal Ave''	24	9	1.5	F-DA	XI	6080025			+		1			+	+
78	Porphyry St	Pinal Ave	S/W Corner	Exst	R2-1		1						White	Speed Limit (25)	30	36	7.5	RWM	XI	6080005			2S					33.29478889	-111.1030611
79	Porphyry St	Pinal Ave	S/W Corner	Exst	R1-1		1						Red	Stop	36	36	9.0	RWM	XI	6080005			2S					33.29480278	-111.1030611
+	+	+	+	Exst	D3-1		1						Brown	''Porphyry St''	36	9	2.3	F-DA	XI	6080025			+			1		+	+
+	+	+	+	Exst	D3-1		1						Brown	''Pinal Ave''	24	9	1.5	F-DA	XI	6080025			+		1			+	+
80	Rainbow St	Porphyry St	N/W Corner	Exst	R1-1		1						Red	Stop	36	36	9.0	RWM	XI	6080005			UC					33.29492222	-111.1033611
+	+	+	+	Exst	D3-1		1						Brown	''Rainbow St''	30	9	1.9	F-DA	XI	6080025			+			1		+	+
+	+	+	+	Exst	D3-1		1						Brown	''Porphyry St''	36	9	2.3	F-DA	XI	6080025			+		1			+	+
81	Molino St	Porphyry St	S/E Corner	Exst	R1-1		1						Red	Stop	36	36	9.0	RWM	XI	6080005			UC					33.29465833	-111.1039639
+	+	+	+	Exst	D3-1		1						Brown	''Molino St''	24	9	1.5	F-DA	XI	6080025			+			1		+	+
+	+	+	+	Exst	D3-1		1						Brown	''Porphyry St''	36	9	2.3	F-DA	XI	6080025			+		1			+	+
82	Pisano St	n/a	South Side	Exst	R5-1		1						White	Do Not Enter	30	30	6.3	RWM	XI	6080005			UC					33.29301389	-111.1054056
83	Pisano St	Pinal Ave	South Side	Exst	R2-1		1						White	Speed Limit (25)	30	36	7.5	RWM	XI	6080005			UC					33.29505556	-111.1016528
84	Porphyry St	n/a	North Side	Exst	R6-2L		1						White	One Way (Left)	18	24	3.0	RWM	XI	6080005			UC					33.29526389	-111.100975
+	+	+	North Side	Exst	R6-2R		1						White	One Way (Right)	18	24	3.0	RWM	XI	6080005			+					+	+
85	Porphyry St	Garrott St	N/W Corner	North	R1-1	1			1		1	7	Red	Stop	36	36	9.0	RWM	XI	6080005	1	1	2 1/2T	12			Replace exst post	33.29534444	-111.1006194
+	+	+	+	Exst	D3-1		1						Brown	''Porphyry St''	36	9	2.3	F-DA	XI	6080025			+		1			+	+
+	+	+	+	Exst	D3-1		1						Brown	''Garrott St''	30	9	1.9	F-DA	XI	6080025			+			1		+	+
87	Silver St	Garrott Alley	South Side	Exst	R5-1		1						White	Do Not Enter	30	30	6.3	RWM	XI	6080005			UC					33.29655556	-111.1013083
89	Pinal Ave	Silver St	N/E Corner	Exst	R1-2		1						White	Yield	36	36	4.5	RWM	XI	6080005			2S					33.29658611	-111.1014972
90	Copper St	Mine Ave	S/W Corner	Exst	R1-1		1						Red	Stop	36	36	9.0	RWM	XI	6080005			2S					33.29726389	-111.1012361
+	+	+	+	Exst	D3-1		1						Brown	''Copper St''	24	9	1.5	F-DA	XI	6080025			+			1		+	+
+	+	+	+	Exst	D3-1		1						Brown	''Mine Ave''	24	9	1.5	F-DA	XI	6080025			+		1			+	+
91	Copper St	Mine Ave	N/E Corner	Exst	W14-1		1						Yellow	Dead End	36	36	9.0	RWM	XI	6080005			UC					33.29729722	-111.1011694
92	Lobb Ave	Copper St	N/W Corner	Exst	R1-1	1			1		2	7	Red	Stop	36	36	9.0	RWM	XI	6080005	1	1	2 1/2T	12			Replace exst post	33.29738889	-111.1000417
+	+	+	+	Exst	D3-1		1						Brown	''Lobb Ave''	24	9	1.5	F-DA	XI	6080025			+			1		+	+

Notes:

1. The Engineer shall verify post lengths and elevations.
2. The Engineer may shift a sign in order to achieve a more desirable location.
3. Quantities are approximate and for the Contractor's information only.

Panel Types:

RWM: Regulatory, Warning, or Marker
F-DA: Flat-sheet aluminum with direct applied or silk-screened characters
F-Dem: Flat-sheet aluminum with demountable characters
Ext: Aluminum extrusions
Incr: Aluminum sheet increment

Post Types:

2S: 2" Single Perforated
2 1/2S: 2 1/2" Single Perforated
2T 2" Telescoping
2 1/2T: 2 1/2" Telescoping
S4x7.7: Breakaway
W6x9: Breakaway
W8x18: Breakaway
W10x22: Breakaway

Stringer Types:

P: Square-tube post
T: T-section (WT 3x6)

	NAME	DATE
DESIGN	SA, OF	12/16
DRAWN	SA, OF	12/16
CHECKED	OF	12/16
TEAM LEADER	TT	12/16

ARIZONA DEPARTMENT OF TRANSPORTATION
INFRASTRUCTURE DELIVERY AND OPERATIONS DIVISION
TRAFFIC DESIGN SECTION

SIGN SUMMARY SHEET

ROUTE: Various
LOCATION: TOWN OF SUPERIOR - VARIOUS LOCATIONS

Registered Professional Engineer (Civil) CERTIFICATE NO. 53346 QUINN REEGAN FAROL Date Signed 12/14/16 ARIZONA, U.S.A. EXPIRES 06/30/2018

SHEET 6 OF 34

TRACS NO. T0022 01C | SUP-0(202)T | ___ OF ___

DATE | MADE BY | NO. | DESCRIPTION OF REVISION

9:34:40 AM 12/14/2016 V:\Traffic\Projects\Team3\0000 GI SUP T0022 01D\t0022sss06.dgn

F.H.W.A. REGION	STATE	PROJECT NO.	SHEET NO.	TOTAL SHEETS	RECORD DRAWING
9	ARIZ.	SUP-0(202)T	17	55	
		0000 PN SUP			

Location #	Primary St	Cross St	Reference Location	Direction of Sign Face	MOAS Sign Code	Work: New Install	Work: Existing: Replace Panel	Work: Existing: Relocate Panel	Work: Existing: Remove	Work: To Remain	Offset (ft)	Mounting Height (ft)	Background Color	Panel: Legend or Sign Description	Panel: Width (in)	Panel: Height (in)	Panel: Area (sq ft)	Panel: Type	Panel: Min Sheeting Type	Panel: Bid Item	Ground Mounted: New Foundation	Ground Mounted: New Slip Base	Ground Mounted: Post: Post Type	Ground Mounted: Post: Total Length (ft)	Top Cap Bracket	Cross Bracket	Remarks	Latitude	Longitude
+	+	+	+	Exst	D3-1		1						Brown	''Copper St''	24	9	1.5	F-DA	XI	6080025			+		1			+	+
93	Lobb Ave	Copper St	S/E Corner	Exst	R1-1		1						Red	Stop	36	36	9.0	RWM	XI	6080005			UC					33.29733056	-111.0998722
+	+	+	+	Exst	D3-1		1						Brown	''Lobb Ave''	24	9	1.5	F-DA	XI	6080025			+			1		+	+
+	+	+	+	Exst	D3-1		1						Brown	''Copper St''	24	9	1.5	F-DA	XI	6080025			+		1			+	+
95	Porphyry St	Lobb Ave	N/W Corner	Exst	R1-1		1						Red	Stop	36	36	9.0	RWM	XI	6080005			UC					33.29546389	-111.0996389
+	+	+	+	Exst	R1-3P		1						Red	All Way	18	6	0.8	RWM	XI	6080005			+					+	+
+	+	+	+	Exst	D3-1		1						Brown	''Porphyry St''	36	9	2.3	F-DA	XI	6080025			+			1		+	+
+	+	+	+	Exst	D3-1		1						Brown	''Lobb Ave''	24	9	1.5	F-DA	XI	6080025			+		1			+	+
96	Porphyry St	Lobb Ave	S/W Corner	Exst	R1-1	1		1		1	7		Red	Stop	36	36	9.0	RWM	XI	6080005	1	1	2 1/2T	12			Replace exst post	33.29533611	-111.0996889
+	+	+	+	Exst	R1-3P		1						Red	All Way	18	6	0.8	RWM	XI	6080005			+					+	+
97	Porphyry St	Lobb Ave	S/E Corner	Exst	R1-1		1						Red	Stop	36	36	9.0	RWM	XI	6080005			UC					33.295325	-111.0994833
+	+	+	+	Exst	R1-3P		1						Red	All Way	18	6	0.8	RWM	XI	6080005			+					+	+
+	+	+	+	Exst	D3-1		1						Brown	''Porphyry St''	36	9	2.3	F-DA	XI	6080025			+			1		+	+
+	+	+	+	Exst	D3-1		1						Brown	''Lobb Ave''	24	9	1.5	F-DA	XI	6080025			+		1			+	+
98	Porphyry St	Lobb Ave	N/E Corner	Exst	R1-1	1		1		1	7		Red	Stop	36	36	9.0	RWM	XI	6080005	1	1	2 1/2T	12			Replace exst post	33.29547778	-111.0994528
+	+	+	+	Exst	R1-3P		1						Red	All Way	18	6	0.8	RWM	XI	6080005			+					+	+
99	Lobb Ave	Lime St	N/E Corner	Exst	R1-1		1						Red	Stop	36	36	9.0	RWM	XI	6080005			UC					33.29449444	-111.099275
+	+	+	+	Exst	D3-1		1						Brown	''Lobb Ave''	24	9	1.5	F-DA	XI	6080025			+			1		+	+
+	+	+	+	Exst	D3-1		1						Brown	''Lime St''	24	9	1.5	F-DA	XI	6080025			+		1			+	+
101	Copper St	Lobb Ave	North Side	Exst	R2-1		1						White	Speed Limit (25)	30	36	7.5	RWM	XI	6080005			UC					33.2974418	-111.0998019
102	Copper St	Neary Ave	N/W Corner	Exst	R1-1		1						Red	Stop	36	36	9.0	RWM	XI	6080005			UC					33.29758056	-111.0991361
+	+	+	+	Exst	D3-1		1						Brown	''Copper St''	24	9	1.5	F-DA	XI	6080025			+			1		+	+
+	+	+	+	Exst	D3-1		1						Brown	''Neary Ave''	30	9	1.9	F-DA	XI	6080025			+		1			+	+
103	Copper St	Neary Ave	S/E Corner	Exst	R1-1		1						Red	Stop	36	36	9.0	RWM	XI	6080005			UC					33.29753333	-111.0989639
+	+	+	South Side	Exst	D3-1		1						Brown	''Copper St''	24	9	1.5	F-DA	XI	6080025			+			1		+	+
+	+	+	South Side	Exst	D3-1		1						Brown	''Neary Ave''	30	9	1.9	F-DA	XI	6080025			+		1			+	+
104	Copper St	Kellner Ave	N/W Corner	Exst	R1-1	1		1		1	7		Red	Stop	36	36	9.0	RWM	XI	6080005	1	1	2 1/2T	12			Replace exst post	33.29778611	-111.0982361
+	+	+	+	Exst	D3-1		1						Brown	''Copper St''	24	9	1.5	F-DA	XI	6080025			+			1		+	+
+	+	+	+	Exst	D3-1		1						Brown	''Kellner Ave''	30	9	1.9	F-DA	XI	6080025			+		1			+	+

Notes:

1. The Engineer shall verify post lengths and elevations.
2. The Engineer may shift a sign in order to achieve a more desirable location.
3. Quantities are approximate and for the Contractor's information only.

Panel Types:

RWM: Regulatory, Warning, or Marker
F-DA: Flat-sheet aluminum with direct applied or silk-screened characters
F-Dem: Flat-sheet aluminum with demountable characters
Ext: Aluminum extrusions
Incr: Aluminum sheet increment

Post Types:

2S: 2" Single Perforated
2 1/2S: 2 1/2" Single Perforated
2T 2" Telescoping
2 1/2T: 2 1/2" Telescoping
S4x7.7: Breakaway
W6x9: Breakaway
W8x18: Breakaway
W10x22: Breakaway

Stringer Types:

P: Square-tube post
T: T-section (WT 3x6)

	NAME	DATE
DESIGN	SA, OF	12/16
DRAWN	SA, OF	12/16
CHECKED	OF	12/16
TEAM LEADER	TT	12/16

ARIZONA DEPARTMENT OF TRANSPORTATION
INFRASTRUCTURE DELIVERY AND OPERATIONS DIVISION
TRAFFIC DESIGN SECTION

SIGN SUMMARY SHEET

ROUTE: Various
LOCATION: TOWN OF SUPERIOR - VARIOUS LOCATIONS

Registered Professional Engineer (Civil) CERTIFICATE NO. 53346 QUINN REEGAN FAROL Date Signed 12/14/16 ARIZONA, U.S.A. EXPIRES 06/30/2018

SHEET 7 OF 34

TRACS NO. T0022 01C | SUP-0(202)T | ___ OF ___

DATE | MADE BY | NO. | DESCRIPTION OF REVISION

9:34:42 AM 12/14/2016 V:\Traffic\Projects\Team3\0000 GI SUP T0022 01D\t0022sss07.dgn

F.H.W.A. REGION	STATE	PROJECT NO.	SHEET NO.	TOTAL SHEETS	RECORD DRAWING
9	ARIZ.	SUP-0(202)T	18	55	

0000 PN SUP

Location #	Primary St	Cross St	Reference Location	Direction of Sign Face	MOAS Sign Code	Work: New Install	Work: Existing: Replace Panel	Work: Existing: Relocate Panel	Work: Existing: Remove	Work: Existing: To Remain	Offset (ft)	Mounting Height (ft)	Background Color	Panel: Legend or Sign Description	Panel: Width (in)	Panel: Height (in)	Panel: Area (sq ft)	Panel: Type	Panel: Min Sheeting Type	Panel: Bid Item	Ground Mounted: New Foundation	Ground Mounted: New Slip Base	Ground Mounted: Post: Post Type	Ground Mounted: Post: Total Length (ft)	Top Cap Bracket	Cross Bracket	Remarks	Latitude	Longitude
105	Kellner Ave	Copper St	N/E Corner	Exst	W14-1		1						Yellow	Dead End	36	36	9.0	RWM	XI	6080005			UC					33.29781389	-111.0982083
106	Copper St	Kellner Ave	S/E Corner	Exst	R1-1		1						Red	Stop	36	36	9.0	RWM	XI	6080005			UC					33.29766389	-111.0981639
+	+	+	+	Exst	D3-1		1						Brown	''Copper St''	24	9	1.5	F-DA	XI	6080025			+			1		+	+
+	+	+	+	Exst	D3-1		1						Brown	''Kellner Ave''	30	9	1.9	F-DA	XI	6080025			+		1			+	+
107	Magma Ave	Copper St	S/W Corner	Exst	R1-1		1						Red	Stop	36	36	9.0	RWM	XI	6080005			UC					33.29778611	-111.0972139
+	+	+	+	Exst	D3-1		1						Brown	''Magma Ave''	30	9	1.9	F-DA	XI	6080025			+			1		+	+
+	+	+	+	Exst	D3-1		1						Brown	''Copper St''	24	9	1.5	F-DA	XI	6080025			+		1			+	+
108	Magma Ave	Porphyry St	S/W Corner	Exst	R1-1		1						Red	Stop	36	36	9.0	RWM	XI	6080005			UC					33.29576389	-111.0968306
+	+	+	+	Exst	D3-1		1						Brown	''Magma Ave''	30	9	1.9	F-DA	XI	6080025			+			1		+	+
+	+	+	+	Exst	D3-1		1						Brown	''Porphyry St''	36	9	2.3	F-DA	XI	6080025			+		1			+	+
109	Magma Alley	Porphyry St	N/W Corner	Exst	R2-1		1						White	Speed Limit (25)	30	36	7.5	RWM	XI	6080005			UC					33.29581111	-111.0973028
110	Porphyry St	Kellner Ave	S/E Corner	Exst	R1-1		1						Red	Stop	36	36	9.0	RWM	XI	6080005			UC					33.29556389	-111.0977222
+	+	+	+	Exst	D3-1		1						Brown	''Porphyry St''	36	9	2.3	F-DA	XI	6080025			+			1		+	+
+	+	+	+	Exst	D3-1		1						Brown	''Kellner Ave''	30	9	1.9	F-DA	XI	6080025			+		1			+	+
111	Porphyry St	Kellner Ave	N/W Corner	Exst	R1-1		1						Red	Stop	36	36	9.0	RWM	XI	6080005			UC					33.29575556	-111.0978917
+	+	+	+	Exst	D3-1		1						Brown	''Porphyry St''	36	9	2.3	F-DA	XI	6080025			+			1		+	+
+	+	+	+	Exst	D3-1		1						Brown	''Kellner Ave''	30	9	1.9	F-DA	XI	6080025			+		1			+	+
112	Porphyry St	Neary Ave	S/E Corner	Exst	R1-1		1						Red	Stop	36	36	9.0	RWM	XI	6080005			UC					33.29548056	-111.0986194
+	+	+	+	Exst	D3-1		1						Brown	''Porphyry St''	36	9	2.3	F-DA	XI	6080025			+			1		+	+
+	+	+	+	Exst	D3-1		1						Brown	''Neary Ave''	30	9	1.9	F-DA	XI	6080025			+		1			+	+
113	Porphyry St	Neary Ave	N/W Corner	Exst	R1-1		1						Red	Stop	36	36	9.0	RWM	XI	6080005			UC					33.29561389	-111.0987806
+	+	+	+	Exst	D3-1		1						Brown	''Porphyry St''	36	9	2.3	F-DA	XI	6080025			+			1		+	+
+	+	+	+	Exst	D3-1		1						Brown	''Neary Ave''	30	9	1.9	F-DA	XI	6080025			+		1			+	+
114	Neary Ave	Lime St	S/W Corner	Exst	R1-1		1						Red	Stop	36	36	9.0	RWM	XI	6080005			UC					33.29447778	-111.0985278
+	+	+	+	Exst	D3-1		1						Brown	''Neary Ave''	30	9	1.9	F-DA	XI	6080025			+			1		+	+
+	+	+	+	Exst	D3-1		1						Brown	''Lime St''	24	9	1.5	F-DA	XI	6080025			+		1			+	+
115	Neary Ave	Lime St	N/E Corner	Exst	R1-1	1		1		1	7		Red	Stop	36	36	9.0	RWM	XI	6080005	1	1	2 1/2T	12			Replace exst post	33.2946	-111.0984222
+	+	+	+	Exst	D3-1		1						Brown	''Neary Ave''	30	9	1.9	F-DA	XI	6080025			+			1		+	+
+	+	+	+	Exst	D3-1		1						Brown	''Lime St''	24	9	1.5	F-DA	XI	6080025			+		1			+	+

Notes:

1. The Engineer shall verify post lengths and elevations.
2. The Engineer may shift a sign in order to achieve a more desirable location.
3. Quantities are approximate and for the Contractor's information only.

Panel Types:

RWM: Regulatory, Warning, or Marker
F-DA: Flat-sheet aluminum with direct applied or silk-screened characters
F-Dem: Flat-sheet aluminum with demountable characters
Ext: Aluminum extrusions
Incr: Aluminum sheet increment

Post Types:

2S: 2" Single Perforated
2 1/2S: 2 1/2" Single Perforated
2T 2" Telescoping
2 1/2T: 2 1/2" Telescoping
S4x7.7: Breakaway
W6x9: Breakaway
W8x18: Breakaway
W10x22: Breakaway

Stringer Types:

P: Square-tube post
T: T-section (WT 3x6)

	NAME	DATE
DESIGN	SA, OF	12/16
DRAWN	SA, OF	12/16
CHECKED	OF	12/16
TEAM LEADER	TT	12/16

ARIZONA DEPARTMENT OF TRANSPORTATION
INFRASTRUCTURE DELIVERY AND OPERATIONS DIVISION
TRAFFIC DESIGN SECTION

SIGN SUMMARY SHEET

ROUTE: Various
LOCATION: TOWN OF SUPERIOR - VARIOUS LOCATIONS

Registered Professional Engineer (Civil) CERTIFICATE NO. 53346 QUINN REEGAN FAROL Date Signed 12/14/16 ARIZONA, U.S.A. EXPIRES 06/30/2018

SHEET 8 OF 34

TRACS NO. T0022 01C | SUP-0(202)T | ___ OF ___

DATE | MADE BY | NO. | DESCRIPTION OF REVISION

9:34:44 AM 12/14/2016 V:\Traffic\Projects\Team3\0000 GI SUP T0022 01D\t0022sss08.dgn

F.H.W.A. REGION	STATE	PROJECT NO.	SHEET NO.	TOTAL SHEETS	RECORD DRAWING
9	ARIZ.	SUP-0(202)T	19	55	
		0000 PN SUP			

Location #	Primary St	Cross St	Reference Location	Direction of Sign Face	MOAS Sign Code	Work: New Install	Work: Existing: Replace Panel	Work: Existing: Relocate Panel	Work: Existing: Remove	Work: Existing: To Remain	Offset (ft)	Mounting Height (ft)	Background Color	Panel: Legend or Sign Description	Panel: Width (in)	Panel: Height (in)	Panel: Area (sq ft)	Panel: Type	Panel: Min Sheeting Type	Panel: Bid Item	Ground Mounted: New Foundation	Ground Mounted: New Slip Base	Ground Mounted: Post: Post Type	Ground Mounted: Post: Total Length (ft)	Top Cap Bracket	Cross Bracket	Remarks	Latitude	Longitude
116	Kellner Ave	Lime St	S/W Corner	Exst	R1-1		1						Red	Stop	36	36	9.0	RWM	XI	6080005			UC					33.29463056	-111.0976444
+	+	+	+	Exst	D3-1		1						Brown	''Kellner Ave''	30	9	1.9	F-DA	XI	6080025			+			1		+	+
+	+	+	+	Exst	D3-1		1						Brown	''Lime St''	24	9	1.5	F-DA	XI	6080025			+		1			+	+
117	Kellner Ave	Lime St	N/E Corner	Exst	R1-1	1			1		5	7	Red	Stop	36	36	9.0	RWM	XI	6080005	1	1	2 1/2T	12			Replace exst post	33.29475833	-111.0974944
+	+	+	+	Exst	D3-1		1						Brown	''Kellner Ave''	30	9	1.9	F-DA	XI	6080025			+			1		+	+
+	+	+	+	Exst	D3-1		1						Brown	''Lime St''	24	9	1.5	F-DA	XI	6080025			+		1			+	+
118	Magma Alley	Lime St	West Side	Exst	R8-3		1						White	No Parking	30	30	6.3	RWM	XI	6080005			UC					33.29454167	-111.0970083
119	Magma Ave	Lime St	S/W Corner	Exst	R1-1		1						Red	Stop	36	36	9.0	RWM	XI	6080005			UC					33.29475278	-111.0966083
+	+	+	+	Exst	D3-1		1						Brown	''Magma Ave''	30	9	1.9	F-DA	XI	6080025			+			1		+	+
+	+	+	+	Exst	D3-1		1						Brown	''Lime St''	24	9	1.5	F-DA	XI	6080025			+		1			+	+
120	Magma Ave	Copper St	S/E Corner	Exst	R1-2		1						White	Yield	36	36	4.5	RWM	XI	6080005			UC					33.29868056	-111.0972028
121	Copper St	Magma Ave	S/E Corner	Exst	R1-1	1			1		4	7	Red	Stop	36	36	9.0	RWM	XI	6080005	1	1	2 1/2T	12			Replace exst post	33.298825	-111.0970694
+	+	+	+	Exst	D3-1		1						Brown	''Copper St''	42	9	2.6	F-DA	XI	6080025			+			1		+	+
+	+	+	+	Exst	D3-1		1						Brown	''Magma Ave''	30	9	1.9	F-DA	XI	6080025			+		1			+	+
122	Magma Ave	Copper St	West Side	Exst	R2-1		1						White	Speed Limit (25)	30	36	7.5	RWM	XI	6080005			UC					33.29746111	-111.0972278
123	Magma Ave	Porphyry St	N/E Corner	Exst	R1-1		1						Red	Stop	36	36	9.0	RWM	XI	6080005			UC					33.29586944	-111.0965944
+	+	+	+	Exst	D3-1		1						Brown	''Magma Ave''	30	9	1.9	F-DA	XI	6080025			+			1		+	+
+	+	+	+	Exst	D3-1		1						Brown	''Porphyry St''	36	9	2.3	F-DA	XI	6080025			+		1			+	+
124	Lime St	Magma Ave	East Side	Exst	R2-1		1						White	Speed Limit (25)	30	36	7.5	RWM	XI	6080005			UC					33.29508889	-111.0964444
125	Lime St	Magma Ave	N/E Corner	Exst	R1-1		1						Red	Stop	36	36	9.0	RWM	XI	6080005			UC					33.29488611	-111.0963889
+	+	+	+	Exst	D3-1		1						Brown	''Lime St''	24	9	1.5	F-DA	XI	6080025			+			1		+	+
+	+	+	+	Exst	D3-1		1						Brown	''Magma Ave''	30	9	1.9	F-DA	XI	6080025			+		1			+	+
126	Magma Ave	Main St	East Side	Exst	R7-8AZ		1						White	Reserved Parking (Disabled)	12	18	1.5	RWM	XI	6080005			2S					33.29403333	-111.0962028
127	Lime St	Coleman Alley	South Side	Exst	R5-1		1						White	Do Not Enter	30	30	6.3	RWM	XI	6080005			UC					33.29482778	-111.0959639
128	Porphyry St	Coleman Alley	S/W Corner	Exst	R1-1		1						Red	Stop	36	36	9.0	RWM	XI	6080005			UC					33.29582778	-111.0961917
129	Lime St	High School Ave	S/W Corner	Exst	R1-2		1						White	Yield	36	36	4.5	RWM	XI	6080005			UC				Replace Caution sign with Yield sign	33.29488889	-111.0955389

Notes:

1. The Engineer shall verify post lengths and elevations.
2. The Engineer may shift a sign in order to achieve a more desirable location.
3. Quantities are approximate and for the Contractor's information only.

Panel Types:

RWM: Regulatory, Warning, or Marker
F-DA: Flat-sheet aluminum with direct applied or silk-screened characters
F-Dem: Flat-sheet aluminum with demountable characters
Ext: Aluminum extrusions
Incr: Aluminum sheet increment

Post Types:

2S: 2" Single Perforated
2 1/2S: 2 1/2" Single Perforated
2T 2" Telescoping
2 1/2T: 2 1/2" Telescoping
S4x7.7: Breakaway
W6x9: Breakaway
W8x18: Breakaway
W10x22: Breakaway

Stringer Types:

P: Square-tube post
T: T-section (WT 3x6)

	NAME	DATE
DESIGN	SA, OF	12/16
DRAWN	SA, OF	12/16
CHECKED	OF	12/16
TEAM LEADER	TT	12/16

ARIZONA DEPARTMENT OF TRANSPORTATION
INFRASTRUCTURE DELIVERY AND OPERATIONS DIVISION
TRAFFIC DESIGN SECTION

SIGN SUMMARY SHEET

ROUTE: Various
LOCATION: TOWN OF SUPERIOR - VARIOUS LOCATIONS

Registered Professional Engineer (Civil) CERTIFICATE NO. 53346 QUINN REEGAN FAROL Date Signed 12/14/16 ARIZONA, U.S.A. EXPIRES 06/30/2018

TRACS NO. T0022 01C | SUP-0(202)T

DATE | MADE BY | NO. | DESCRIPTION OF REVISION

9:34:46 AM 12/14/2016 V:\Traffic\Projects\Team3\0000 GI SUP T0022 01D\t0022sss09.dgn

F.H.W.A. REGION	STATE	PROJECT NO.	SHEET NO.	TOTAL SHEETS	RECORD DRAWING
9	ARIZ.	SUP-0(202)T	20	55	

0000 PN SUP

Location #	Primary St	Cross St	Reference Location	Direction of Sign Face	MOAS Sign Code	Work: New Install	Work: Existing: Replace Panel	Work: Existing: Relocate Panel	Work: Existing: Remove	Work: To Remain	Offset (ft)	Mounting Height (ft)	Background Color	Panel: Legend or Sign Description	Panel: Width (in)	Panel: Height (in)	Panel: Area (sq ft)	Panel: Type	Panel: Min Sheeting Type	Panel: Bid Item	Ground Mounted: New Foundation	Ground Mounted: New Slip Base	Ground Mounted: Post: Post Type	Ground Mounted: Post: Total Length (ft)	Top Cap Bracket	Cross Bracket	Remarks	Latitude	Longitude
130	Lime St	High School Ave	S/E Corner	Exst	R6-1L		1						White	One Way (Left)	12	36	3.0	RWM	XI	6080005			UC					33.29488889	-111.0955222
131	Lime St	High School Ave	S/W Corner	North	R5-1	1			1		1	7	White	Do Not Enter	30	30	6.3	RWM	XI	6080005	1	1	2 1/2T	12			Replace exst post	33.29488611	-111.09565
132	US 60	Main St	North Side	Exst	D3-1		1						Brown	''US 60''	24	9	1.5	F-DA	XI	6080025			2 1/2S			1		33.28622778	-111.1139417
+	+	+	+	Exst	D3-1		1						Brown	''Main St''	24	9	1.5	F-DA	XI	6080025			+		1			+	+
133	US 60	Main St	North Side	Exst	R4-7		1						White	Keep Right (Symbol)	24	30	5.0	RWM	XI	6080005			2S					33.286375	-111.1139167
134	US 60	Main St	North Side	Exst	R3-17		1						White	Bike Lane	30	24	5.0	RWM	XI	6080005			2S					33.28658611	-111.1136222
+	+	+	+	Exst	R3-17aP		1						White	Ahead	30	12	2.5	RWM	XI	6080005			+					+	+
135	US 60	Main St	South Side	Exst	R2-1		1						White	Speed Limit (35)	30	36	7.5	RWM	XI	6080005			2S					33.28702778	-111.1129722
136	McKelveyville St	Main St	North Side	Exst	R3-17		1						White	Bike Lane	30	24	5.0	RWM	XI	6080005			2S					33.28840278	-111.1108111
137	McKelveyville St	Main St	South Side	Exst	R3-17		1						White	Bike Lane	30	24	5.0	RWM	XI	6080005			2S					33.28921111	-111.1095361
138	McKelveyville St	Main St	South Side	Exst	R1-1		1						Red	Stop	36	36	9.0	RWM	XI	6080005			2S					33.28925556	-111.1093694
+	+	+	+	Exst	D3-1		1						Brown	''McKelveyville St''	42	9	2.6	F-DA	XI	6080025			+			1		+	+
+	+	+	+	Exst	D3-1		1						Brown	''Main St''	24	9	1.5	F-DA	XI	6080025			+		1			+	+
139	McKelveyville St	Main St	South Side	Exst	R1-1		1						Red	Stop	36	36	9.0	RWM	XI	6080005			2S					33.28943056	-111.1091472
+	+	+	+	Exst	D3-1		1						Brown	''McKelveyville St''	42	9	2.6	F-DA	XI	6080025			+			1		+	+
+	+	+	+	Exst	D3-1		1						Brown	''Main St''	24	9	1.5	F-DA	XI	6080025			+		1			+	+
140	Old Phoenix Rd	Main St	South Side	Exst	R2-1		1						White	Speed Limit (25)	30	36	7.5	RWM	XI	6080005			2S					33.28987222	-111.1083306
141	Main St	Old Phoenix Rd	S/E Corner	Exst	R1-1		1						Red	Stop	36	36	9.0	RWM	XI	6080005			2S					33.28990278	-111.1081972
+	+	+	+	Exst	D3-1		1						Brown	''Main St''	24	9	1.5	F-DA	XI	6080025			+			1		+	+
+	+	+	+	Exst	D3-1		1						Brown	''Old Phoenix Rd''	42	9	2.6	F-DA	XI	6080025			+		1			+	+
142	Main St	Old Phoenix Rd	South Side	Exst	R3-17		1						White	Bike Lane	30	24	5.0	RWM	XI	6080005			2S					33.290025	-111.1079139
143	Pinal Ave	Main St	South Side	Exst	W11-2		1						Yellow	Pedestrian	36	36	9.0	RWM	XI	6080005			2S					33.29057778	-111.10665
144	Pinal Ave	Main St	South Side	Exst	W11-2		1						Yellow	Pedestrian	36	36	9.0	RWM	XI	6080005			2S					33.29088056	-111.1061667
+	+	+	South Side	Exst	W16-7P		1						Yellow	Downward Diagonal Arrow	24	12	2.0	RWM	XI	6080005			+					+	+
145	Pinal Ave	Main St	South Side	Exst	R3-17		1						White	Bike Lane	30	24	5.0	RWM	XI	6080005			2S					33.29131944	-111.1055722

Notes:

1. The Engineer shall verify post lengths and elevations.
2. The Engineer may shift a sign in order to achieve a more desirable location.
3. Quantities are approximate and for the Contractor's information only.

Panel Types:

RWM: Regulatory, Warning, or Marker
F-DA: Flat-sheet aluminum with direct applied or silk-screened characters
F-Dem: Flat-sheet aluminum with demountable characters
Ext: Aluminum extrusions
Incr: Aluminum sheet increment

Post Types:

2S: 2" Single Perforated
2 1/2S: 2 1/2" Single Perforated
2T 2" Telescoping
2 1/2T: 2 1/2" Telescoping
S4x7.7: Breakaway
W6x9: Breakaway
W8x18: Breakaway
W10x22: Breakaway

Stringer Types:

P: Square-tube post
T: T-section (WT 3x6)

	NAME	DATE
DESIGN	SA, OF	12/16
DRAWN	SA, OF	12/16
CHECKED	OF	12/16
TEAM LEADER	TT	12/16

ARIZONA DEPARTMENT OF TRANSPORTATION
INFRASTRUCTURE DELIVERY AND OPERATIONS DIVISION
TRAFFIC DESIGN SECTION

SIGN SUMMARY SHEET

ROUTE: Various
LOCATION: TOWN OF SUPERIOR - VARIOUS LOCATIONS

Registered Professional Engineer (Civil) CERTIFICATE NO. 53346 QUINN REEGAN FAROL Date Signed 12/14/16 ARIZONA, U.S.A. EXPIRES 06/30/2018

SHEET 10 OF 34

TRACS NO. T0022 01C | SUP-0(202)T | ___ OF ___

DATE | MADE BY | NO. | DESCRIPTION OF REVISION

F.H.W.A. REGION	STATE	PROJECT NO.	SHEET NO.	TOTAL SHEETS	RECORD DRAWING
9	ARIZ.	SUP-0(202)T	21	55	
		0000 PN SUP			

Location #	Primary St	Cross St	Reference Location	Direction of Sign Face	MOAS Sign Code	Work: New Install	Work: Existing: Replace Panel	Work: Existing: Relocate Panel	Work: Existing: Remove	Work: Existing: To Remain	Offset (ft)	Mounting Height (ft)	Background Color	Panel: Legend or Sign Description	Panel: Width (in)	Panel: Height (in)	Panel: Area (sq ft)	Panel: Type	Panel: Min Sheeting Type	Panel: Bid Item	Ground Mounted: New Foundation	Ground Mounted: New Slip Base	Ground Mounted: Post: Post Type	Ground Mounted: Post: Total Length (ft)	Top Cap Bracket	Cross Bracket	Remarks	Latitude	Longitude
146	Main St	Empalme Ave	South Side	Exst	R2-1		1						White	Speed Limit (25)	30	36	7.5	RWM	XI	6080005			2S					33.29179444	-111.1039972
147	Main St	Church Ave	South Side	Exst	W11-2		1						Yellow	Pedestrian	36	36	9.0	RWM	XI	6080005			2S					33.29203056	-111.1029972
148	Main St	Church Ave	South Side	Exst	R3-17		1						White	Bike Lane	30	24	5.0	RWM	XI	6080005			2S					33.29230278	-111.1023806
149	Main St	n/a	North Side	Exst	R2-1		1						White	Speed Limit (25)	30	36	7.5	RWM	XI	6080005			2S					33.29250833	-111.1019444
150	Stone Ave	Main St	S/W Corner	Exst	R3-17bP		1						White	Ends	30	12	2.5	RWM	XI	6080005			2S					33.29282778	-111.1011611
151	Stone Ave	Main St	S/W Corner	Exst	W8-103		1						White	Do Not Enter When Flooded	30	30	6.3	RWM	XI	6080005			2S					33.29280278	-111.1011222
152	Stone Ave	Main St	S/E Corner	Exst	R1-1		1						Red	Stop	36	36	9.0	RWM	XI	6080005			2S					33.29285	-111.1009583
+	+	+	+	Exst	D3-1		1						Brown	''Stone Ave''	24	9	1.5	F-DA	XI	6080025			+			1		+	+
+	+	+	+	Exst	D3-1		1						Brown	''Main St''	24	9	1.5	F-DA	XI	6080025			+		1			+	+
153	Main St	Neary Ave	South Side	Exst	R7-8AZ		1						White	Reserved Parking (Disabled)	12	18	1.5	RWM	XI	6080005			UC					33.29343333	-111.0983111
154	Main St	Neary Alley	South Side	Exst	R7-8AZ		1						White	Reserved Parking (Disabled)	12	18	1.5	RWM	XI	6080005			2S					33.29347222	-111.0979611
155	Main St	Neary Alley	South Side	Exst	R7-8AZ		1						White	Reserved Parking (Disabled)	12	18	1.5	RWM	XI	6080005			UC					33.29349722	-111.0977444
156	Main St	Kellner Ave	South Side	Exst	R7-8AZ		1						White	Reserved Parking (Disabled)	12	18	1.5	RWM	XI	6080005			2S					33.29348889	-111.0974667
157	Main St	Kellner Ave	North Side	Exst	R7-8AZ		1						White	Reserved Parking (Disabled)	12	18	1.5	RWM	XI	6080005			UC					33.29357222	-111.0971611
158	Main St	Magma Alley	South Side	Exst	R7-8AZ		1						White	Reserved Parking (Disabled)	12	18	1.5	RWM	XI	6080005			2S					33.29361111	-111.0970472
159	Main St	Magma Ave	South Side	Exst	R7-8AZ		1						White	Reserved Parking (Disabled)	12	18	1.5	RWM	XI	6080005			2S					33.29369167	-111.0966361
160	Main St	Magma Ave	S/W Corner	Exst	R1-1		1						Red	Stop	36	36	9.0	RWM	XI	6080005			2S					33.29371389	-111.0964111
+	+	+	+	Exst	R1-3P		1						Red	All Way	18	6	0.8	RWM	XI	6080005			+					+	+
161	Main St	Magma Ave	S/E Corner	Exst	R1-1		1						Red	Stop	36	36	9.0	RWM	XI	6080005			2S					33.29366667	-111.0961389
+	+	+	+	Exst	R1-3P		1						Red	All Way	18	6	0.8	RWM	XI	6080005			+					+	+
162	Main St	Magma Ave	S/E Corner	Exst	R8-3		1						White	No Parking	30	30	6.3	RWM	XI	6080005			2S					33.29362222	-111.0961611
163	Main St	Magma Ave	South Side	Exst	R7-8AZ		1						White	Reserved Parking (Disabled)	12	18	1.5	RWM	XI	6080005			UC					33.29378056	-111.09605

Notes:

1. The Engineer shall verify post lengths and elevations.
2. The Engineer may shift a sign in order to achieve a more desirable location.
3. Quantities are approximate and for the Contractor's information only.

Panel Types:

RWM: Regulatory, Warning, or Marker
F-DA: Flat-sheet aluminum with direct applied or silk-screened characters
F-Dem: Flat-sheet aluminum with demountable characters
Ext: Aluminum extrusions
Incr: Aluminum sheet increment

Post Types:

2S: 2" Single Perforated
2 1/2S: 2 1/2" Single Perforated
2T 2" Telescoping
2 1/2T: 2 1/2" Telescoping
S4x7.7: Breakaway
W6x9: Breakaway
W8x18: Breakaway
W10x22: Breakaway

Stringer Types:

P: Square-tube post
T: T-section (WT 3x6)

	NAME	DATE
DESIGN	SA, OF	12/16
DRAWN	SA, OF	12/16
CHECKED	OF	12/16
TEAM LEADER	TT	12/16

ARIZONA DEPARTMENT OF TRANSPORTATION
INFRASTRUCTURE DELIVERY AND OPERATIONS DIVISION
TRAFFIC DESIGN SECTION

SIGN SUMMARY SHEET

ROUTE: Various
LOCATION: TOWN OF SUPERIOR - VARIOUS LOCATIONS

Registered Professional Engineer (Civil) CERTIFICATE NO. 53346 QUINN REEGAN FAROL Date Signed 12/14/16 ARIZONA, U.S.A. EXPIRES 06/30/2018

TRACS NO. T0022 01C | SUP-0(202)T

F.H.W.A. REGION	STATE	PROJECT NO.	SHEET NO.	TOTAL SHEETS	RECORD DRAWING
9	ARIZ.	SUP-0(202)T	22	55	

0000 PN SUP

Location #	Primary St	Cross St	Reference Location	Direction of Sign Face	MOAS Sign Code	Work: New Install	Work: Existing: Replace Panel	Work: Existing: Relocate Panel	Work: Existing: Remove	Work: Existing: To Remain	Offset (ft)	Mounting Height (ft)	Background Color	Panel: Legend or Sign Description	Panel: Width (in)	Panel: Height (in)	Panel: Area (sq ft)	Panel: Type	Panel: Min Sheeting Type	Panel: Bid Item	Ground Mounted: New Foundation	Ground Mounted: New Slip Base	Ground Mounted: Post: Post Type	Ground Mounted: Post: Total Length (ft)	Top Cap Bracket	Cross Bracket	Remarks	Latitude	Longitude
164	Main St	Coleman Alley	S/W Corner	Exst	R7-8AZ		1						White	Reserved Parking (Disabled)	12	18	1.5	RWM	XI	6080005			2S					33.29381667	-111.0958861
165	Main St	Coleman Alley	S/E Corner	Exst	R7-8AZ		1						White	Reserved Parking (Disabled)	12	18	1.5	RWM	XI	6080005			2S					33.29381111	-111.0956611
166	Kumpke Ct	Main St	S/E Corner	Exst	R1-1		1						Red	Stop	36	36	9.0	RWM	XI	6080005			2S					33.29383889	-111.0952194
+	+	+	+	Exst	D3-1		1						Brown	''Kumpke Ct''	30	9	1.9	F-DA	XI	6080025			+		1			+	+
167	Heiner Dr	SR 177	S/W Corner	Exst	R1-1		1						Red	Stop	36	36	9.0	RWM	XI	6080005			2S					33.29223056	-111.0961139
+	+	+	+	Exst	D3-1		1						Brown	''Heiner Dr''	24	9	1.5	F-DA	XI	6080025			+			1		+	+
+	+	+	+	Exst	D3-1		1						Brown	''SR 177''	24	9	1.5	F-DA	XI	6080025			+		1			+	+
168	Heiner Dr	n/a	North Side	Exst	W11-2		1						Yellow	Pedestrian	36	36	9.0	RWM	XI	6080005			UC					33.29212222	-111.0979278
169	Stone Ave	Main St	East Side	Exst	R5-1		1						White	Do Not Enter	30	30	6.3	RWM	XI	6080005			2S					33.29240278	-111.1007861
170	Heiner Dr	Stone Ave	N/E Corner	Exst	R1-1		1						Red	Stop	36	36	9.0	RWM	XI	6080005			UC					33.29190556	-111.1002167
+	+	+	+	Exst	R1-3P		1						Red	All Way	18	6	0.8	RWM	XI	6080005			+					+	+
+	+	+	+	Exst	D3-1		1						Brown	''Heiner Dr''	24	9	1.5	F-DA	XI	6080025			+			1		+	+
+	+	+	+	Exst	D3-1		1						Brown	''Stone Ave''	24	9	1.5	F-DA	XI	6080025			+		1			+	+
171	Heiner Dr	Stone Ave	N/W Corner	Exst	R1-1		1						Red	Stop	36	36	9.0	RWM	XI	6080005			UC					33.29185556	-111.1003472
+	+	+	+	Exst	R1-3P		1						Red	All Way	18	6	0.8	RWM	XI	6080005			+					+	+
172	Heiner Dr	Stone Ave	S/E Corner	Exst	R1-1		1						Red	Stop	36	36	9.0	RWM	XI	6080005			UC					33.29180278	-111.1003056
+	+	+	+	Exst	R1-3P		1						Red	All Way	18	6	0.8	RWM	XI	6080005			+					+	+
173	Heiner Dr	Stone Ave	S/W Corner	Exst	R1-1		1						Red	Stop	36	36	9.0	RWM	XI	6080005			UC					33.29178611	-111.1004139
+	+	+	+	Exst	R1-3P		1						Red	All Way	18	6	0.8	RWM	XI	6080005			+					+	+
+	+	+	+	Exst	D3-1		1						Brown	''Heiner Dr''	24	9	1.5	F-DA	XI	6080025			+			1		+	+
+	+	+	+	Exst	D3-1		1						Brown	''Stone Ave''	24	9	1.5	F-DA	XI	6080025			+		1			+	+
174	Duffy St	Heiner Dr	S/E Corner	Exst	R1-1		1						Red	Stop	36	36	9.0	RWM	XI	6080005			UC					33.29134722	-111.1013222
+	+	+	+	Exst	D3-1		1						Brown	''Duffy St''	24	9	1.5	F-DA	XI	6080025			+			1		+	+
+	+	+	+	Exst	D3-1		1						Brown	''Heiner Dr''	24	9	1.5	F-DA	XI	6080025			+		1			+	+
175	Sonora St	Church Ave	S/E Corner	Exst	R1-1		1						Red	Stop	36	36	9.0	RWM	XI	6080005			UC					33.29106944	-111.1023917
+	+	+	+	Exst	D3-1		1						Brown	''Sonora St''	30	9	1.9	F-DA	XI	6080025			+			1		+	+
+	+	+	+	Exst	D3-1		1						Brown	''Church Ave''	30	9	1.9	F-DA	XI	6080025			+		1			+	+

Notes:

1. The Engineer shall verify post lengths and elevations.
2. The Engineer may shift a sign in order to achieve a more desirable location.
3. Quantities are approximate and for the Contractor's information only.

Panel Types:

RWM: Regulatory, Warning, or Marker
F-DA: Flat-sheet aluminum with direct applied or silk-screened characters
F-Dem: Flat-sheet aluminum with demountable characters
Ext: Aluminum extrusions
Incr: Aluminum sheet increment

Post Types:

2S: 2" Single Perforated
2 1/2S: 2 1/2" Single Perforated
2T 2" Telescoping
2 1/2T: 2 1/2" Telescoping
S4x7.7: Breakaway
W6x9: Breakaway
W8x18: Breakaway
W10x22: Breakaway

Stringer Types:

P: Square-tube post
T: T-section (WT 3x6)

	NAME	DATE
DESIGN	SA, OF	12/16
DRAWN	SA, OF	12/16
CHECKED	OF	12/16
TEAM LEADER	TT	12/16

ARIZONA DEPARTMENT OF TRANSPORTATION
INFRASTRUCTURE DELIVERY AND OPERATIONS DIVISION
TRAFFIC DESIGN SECTION

SIGN SUMMARY SHEET

ROUTE: Various
LOCATION: TOWN OF SUPERIOR - VARIOUS LOCATIONS

Registered Professional Engineer (Civil) CERTIFICATE NO. 53346 QUINN REEGAN FAROL Date Signed 12/16/16 ARIZONA, U.S.A. EXPIRES 06/30/2018

SHEET 12 OF 34

TRACS NO. T0022 01C | SUP-0(202)T | ___ OF ___

9:34:51 AM 12/14/2016 V:\Traffic\Projects\Team3\0000 GI SUP T0022 01D\t0022sss12.dgn

NO.	DESCRIPTION OF REVISION	MADE BY	DATE
NO.1	DESCRIPTION OF REVISION	MADE BY	DATE
NO.2	DESCRIPTION OF REVISION	MADE BY	DATE

F.H.W.A. REGION	STATE	PROJECT NO.	SHEET NO.	TOTAL SHEETS	RECORD DRAWING
9	ARIZ.	SUP-0(202)T	23	55	

0000 PN SUP

Location #	Primary St	Cross St	Reference Location	Direction of Sign Face	MOAS Sign Code	Work: New Install	Work: Existing: Replace Panel	Work: Existing: Relocate Panel	Work: Existing: Remove	Work: Existing: To Remain	Offset (ft)	Mounting Height (ft)	Background Color	Panel: Legend or Sign Description	Panel: Width (in)	Panel: Height (in)	Panel: Area (sq ft)	Panel: Type	Panel: Min Sheeting Type	Panel: Bid Item	Ground Mounted: New Foundation	Ground Mounted: New Slip Base	Ground Mounted: Post: Post Type	Ground Mounted: Post: Total Length (ft)	Top Cap Bracket	Cross Bracket	Remarks	Latitude	Longitude
176	Sonora St	Church Ave	North Side	Exst	W1-1L		1						Yellow	Turn (Left)	36	36	9.0	RWM	XI	6080005			UC					33.29086389	-111.1035611
177	Bridge St	Sonora St	N/E Corner	Exst	W1-1L		1						Yellow	Turn (Left)	36	36	9.0	RWM	XI	6080005			UC					33.29046	-111.105026
+	+	+	N/E Corner	Exst	W13-1P		1						Yellow	Advisory Speed (15)	18	18	2.3	RWM	XI	6080005			UC					33.29046	-111.105026
178	Bridge St	Sonora St	West Side	Exst	W1-1L		1						Yellow	Turn (Left)	36	36	9.0	RWM	XI	6080005			UC					33.29033056	-111.1053167
179	Bridge St	Hill St	N/E Corner	Exst	R1-1		1						Red	Stop	36	36	9.0	RWM	XI	6080005			UC					33.28960556	-111.1047889
+	+	+	+	Exst	D3-1		1						Brown	''Bridge St''	24	9	1.5	F-DA	XI	6080025			+			1		+	+
+	+	+	+	Exst	D3-1		1						Brown	''Hill St''	24	9	1.5	F-DA	XI	6080025			+		1			+	+
180	Bridge St	Hill St	West Side	Exst	W1-7		1						Yellow	Two-Direction Arrow	48	24	8.0	RWM	XI	6080005			UC					33.28959722	-111.1048806
181	Bridge St	Wight St	N/E Corner	Exst	R1-1		1						Red	Stop	36	36	9.0	RWM	XI	6080005			UC					33.28913056	-111.1044917
+	+	+	+	Exst	D3-1		1						Brown	''Bridge St''	24	9	1.5	F-DA	XI	6080025			+			1		+	+
+	+	+	+	Exst	D3-1		1						Brown	''Wight St''	24	9	1.5	F-DA	XI	6080025			+		1			+	+
182	Bridge St	Wight St	South Side	Exst	W1-7		1						Yellow	Two-Direction Arrow	48	24	8.0	RWM	XI	6080005			UC					33.28908889	-111.1045028
183	Starr Rd	Bridge St	North Side	Exst	W14-1		1						Yellow	Dead End	36	36	9.0	RWM	XI	6080005			UC					33.288925	-111.1049889
184	Starr Rd	Bridge St	N/W Corner	Exst	R1-1		1						Red	Stop	36	36	9.0	RWM	XI	6080005			UC					33.28891944	-111.1050333
+	+	+	+	Exst	D3-1		1						Brown	''Starr Rd''	24	9	1.5	F-DA	XI	6080025			+			1		+	+
+	+	+	+	Exst	D3-1		1						Brown	''Bridge St''	24	9	1.5	F-DA	XI	6080025			+		1			+	+
186	Starr Rd	n/a	East Side	Exst	R2-1		1						White	Speed Limit (5)	24	30	5.0	RWM	XI	6080005			UC					33.28904444	-111.1052056
188	Starr Rd	n/a	N/W Corner	Exst	W14-1		1						Yellow	Dead End	36	36	9.0	RWM	XI	6080005			UC					33.28944167	-111.1060278
189	Kiser St	Western Ave	N/E Corner	Exst	R1-1		1						Red	Stop	36	36	9.0	RWM	XI	6080005			UC					33.28861111	-111.1046639
+	+	+	+	Exst	D3-1		1						Brown	''Kiser St''	24	9	1.5	F-DA	XI	6080025			+			1		+	+
+	+	+	+	Exst	D3-1		1						Brown	''Western Ave''	30	9	1.9	F-DA	XI	6080025			+		1			+	+
190	US 60	Western Ave	N/W Corner	Exst	D3-1		1						Brown	''US 60''	24	9	1.5	F-DA	XI	6080025			2 1/2S			1		33.28768056	-111.1047139
+	+	+	+	Exst	D3-1		1						Brown	''Western Ave''	30	9	1.9	F-DA	XI	6080025			+		1			+	+
191	Church Ave	Hill St	S/E Corner	Exst	R1-1		1						Red	Stop	36	36	9.0	RWM	XI	6080005			UC					33.29029444	-111.1022556
+	+	+	+	Exst	D3-1		1						Brown	''Church Ave''	30	9	1.9	F-DA	XI	6080025			+			1		+	+
+	+	+	+	Exst	D3-1		1						Brown	''Hill St''	24	9	1.5	F-DA	XI	6080025			+		1			+	+

Notes:

1. The Engineer shall verify post lengths and elevations.
2. The Engineer may shift a sign in order to achieve a more desirable location.
3. Quantities are approximate and for the Contractor's information only.

Panel Types:

RWM: Regulatory, Warning, or Marker
F-DA: Flat-sheet aluminum with direct applied or silk-screened characters
F-Dem: Flat-sheet aluminum with demountable characters
Ext: Aluminum extrusions
Incr: Aluminum sheet increment

Post Types:

2S: 2" Single Perforated
2 1/2S: 2 1/2" Single Perforated
2T 2" Telescoping
2 1/2T: 2 1/2" Telescoping
S4x7.7: Breakaway
W6x9: Breakaway
W8x18: Breakaway
W10x22: Breakaway

Stringer Types:

P: Square-tube post
T: T-section (WT 3x6)

	NAME	DATE
DESIGN	SA, OF	12/16
DRAWN	SA, OF	12/16
CHECKED	OF	12/16
TEAM LEADER	TT	12/16

ARIZONA DEPARTMENT OF TRANSPORTATION
INFRASTRUCTURE DELIVERY AND OPERATIONS DIVISION
TRAFFIC DESIGN SECTION

SIGN SUMMARY SHEET

ROUTE: Various
LOCATION: TOWN OF SUPERIOR - VARIOUS LOCATIONS

Registered Professional Engineer (Civil) CERTIFICATE NO. 53346 QUINN REEGAN FAROL Date Signed 12/14/16 ARIZONA, U.S.A. EXPIRES 06/30/2018

SHEET 13 OF 34

TRACS NO. T0022 01C | SUP-0(202)T | ____ OF ____

DATE | MADE BY | NO. | DESCRIPTION OF REVISION

9:34:54 AM 12/14/2016 V:\Traffic\Projects\Team3\0000 GI SUP T0022 01D\t0022sss13.dgn

F.H.W.A. REGION	STATE	PROJECT NO.	SHEET NO.	TOTAL SHEETS	RECORD DRAWING
9	ARIZ.	SUP-0(202)T	24	55	

0000 PN SUP

Location #	Primary St	Cross St	Reference Location	Direction of Sign Face	MOAS Sign Code	Work: New Install	Work: Existing: Replace Panel	Work: Existing: Relocate Panel	Work: Existing: Remove	Work: Existing: To Remain	Offset (ft)	Mounting Height (ft)	Background Color	Panel: Legend or Sign Description	Panel: Width (in)	Panel: Height (in)	Panel: Area (sq ft)	Panel: Type	Panel: Min Sheeting Type	Panel: Bid Item	Ground Mounted: New Foundation	Ground Mounted: New Slip Base	Ground Mounted: Post: Post Type	Ground Mounted: Post: Total Length (ft)	Top Cap Bracket	Cross Bracket	Remarks	Latitude	Longitude
192	Church Ave	Hill St	N/W Corner	Exst	R1-1		1						Red	Stop	36	36	9.0	RWM	XI	6080005			UC					33.29039722	-111.10235
+	+	+	+	Exst	D3-1		1						Brown	''Church Ave''	30	9	1.9	F-DA	XI	6080025			+			1		+	+
+	+	+	+	Exst	D3-1		1						Brown	''Hill St''	24	9	1.5	F-DA	XI	6080025			+		1			+	+
193	Church Ave	Hill St	N/E Corner	Exst	W7-1		1						Yellow	Downhill Grade	24	24	4.0	RWM	XI	6080005			UC					33.29043056	-111.1022861
194	Hill St	Stone Ave	S/W Corner	Exst	R1-1		1						Red	Stop	36	36	9.0	RWM	XI	6080005			UC					33.290525	-111.1005028
+	+	+	+	Exst	R1-3P		1						Red	All Way	18	6	0.8	RWM	XI	6080005			+					+	+
+	+	+	+	Exst	D3-1		1						Brown	''Hill St''	24	9	1.5	F-DA	XI	6080025			+			1		+	+
+	+	+	+	Exst	D3-1		1						Brown	''Stone Ave''	24	9	1.5	F-DA	XI	6080025			+		1			+	+
195	Hill St	Stone Ave	S/E Corner	Exst	R1-1		1						Red	Stop	36	36	9.0	RWM	XI	6080005			UC					33.29058056	-111.1003917
+	+	+	+	Exst	R1-3P		1						Red	All Way	18	6	0.8	RWM	XI	6080005			+					+	+
196	Hill St	Stone Ave	N/E Corner	Exst	R1-1		1						Red	Stop	36	36	9.0	RWM	XI	6080005			UC					33.29060833	-111.1004278
+	+	+	+	Exst	R1-3P		1						Red	All Way	18	6	0.8	RWM	XI	6080005			+					+	+
+	+	+	+	Exst	D3-1		1						Brown	''Hill St''	24	9	1.5	F-DA	XI	6080025			+			1		+	+
+	+	+	+	Exst	D3-1		1						Brown	''Stone Ave''	24	9	1.5	F-DA	XI	6080025			+		1			+	+
197	Hill St	Stone Ave	N/W Corner	Exst	R1-1		1						Red	Stop	36	36	9.0	RWM	XI	6080005			UC					33.290625	-111.1005056
+	+	+	+	Exst	R1-3P		1						Red	All Way	18	6	0.8	RWM	XI	6080005			+					+	+
198	Stone Ave	Hill St	N/W Corner	Exst	R2-1		1						White	Speed Limit (25)	30	36	7.5	RWM	XI	6080005			UC					33.29060278	-111.1005361
199	Stone Ave	Hill St	N/E Corner	Exst	W7-1		1							Hill	30	36	7.5	RWM	XI	6080005			UC					33.29063333	-111.1004917
200	Stone Ave	Hill St	N/W Corner	Exst	R2-1		1						White	Speed Limit (25)	30	36	7.5	RWM	XI	6080005			UC					33.29071944	-111.1005361
201	Stone Ave	Hill St	North Side	Exst	R8-2		1						White	No Parking	30	30	6.3	RWM	XI	6080005			UC					33.29070556	-111.0997389
202	Stone Ave	Hill St	North Side	Exst	R8-3		1						White	No Parking	30	30	6.3	RWM	XI	6080005			UC					33.29069722	-111.0995444
203	Hill St	Terrace Dr	S/W Corner	Exst	R1-1		1						Red	Stop	36	36	9.0	RWM	XI	6080005			UC					33.29102222	-111.0992806
+	+	+	+	Exst	D3-1		1						Brown	''Hill St''	24	9	1.5	F-DA	XI	6080025			+			1		+	+
+	+	+	+	Exst	D3-1		1						Brown	''Terrace Dr''	30	9	1.9	F-DA	XI	6080025			+		1			+	+
205	Terrace Dr	Lobb Ave	S/E Corner	Exst	R1-1		1						Red	Stop	36	36	9.0	RWM	XI	6080005			UC					33.29102778	-111.0979444
+	+	+	+	Exst	D3-1		1						Brown	''Terrace Dr''	30	9	1.9	F-DA	XI	6080025			+			1		+	+
+	+	+	+	Exst	D3-1		1						Brown	''Lobb Ave''	24	9	1.5	F-DA	XI	6080025			+		1			+	+

NO. | DESCRIPTION OF REVISION | MADE BY | DATE

Notes:

1. The Engineer shall verify post lengths and elevations.
2. The Engineer may shift a sign in order to achieve a more desirable location.
3. Quantities are approximate and for the Contractor's information only.

Panel Types:

RWM: Regulatory, Warning, or Marker
F-DA: Flat-sheet aluminum with direct applied or silk-screened characters
F-Dem: Flat-sheet aluminum with demountable characters
Ext: Aluminum extrusions
Incr: Aluminum sheet increment

Post Types:

2S: 2" Single Perforated
2 1/2S: 2 1/2" Single Perforated
2T 2" Telescoping
2 1/2T: 2 1/2" Telescoping
S4x7.7: Breakaway
W6x9: Breakaway
W8x18: Breakaway
W10x22: Breakaway

Stringer Types:

P: Square-tube post
T: T-section (WT 3x6)

	NAME	DATE
DESIGN	SA, OF	12/16
DRAWN	SA, OF	12/16
CHECKED	OF	12/16
TEAM LEADER	TT	12/16

ARIZONA DEPARTMENT OF TRANSPORTATION
INFRASTRUCTURE DELIVERY AND OPERATIONS DIVISION
TRAFFIC DESIGN SECTION

SIGN SUMMARY SHEET

ROUTE: Various
LOCATION: TOWN OF SUPERIOR - VARIOUS LOCATIONS

Registered Professional Engineer (Civil) CERTIFICATE NO. 53346 QUINN REEGAN FAROL Date Signed 12/14/16 ARIZONA, U.S.A. EXPIRES 06/30/2018

TRACS NO. T0022 01C | SUP-0(202)T

F.H.W.A. REGION	STATE	PROJECT NO.	SHEET NO.	TOTAL SHEETS	RECORD DRAWING
9	ARIZ.	SUP-0(202)T	25	55	

0000 PN SUP

Location #	Primary St	Cross St	Reference Location	Direction of Sign Face	MOAS Sign Code	Work: New Install	Work: Existing: Replace Panel	Work: Existing: Relocate Panel	Work: Existing: Remove	Work: To Remain	Offset (ft)	Mounting Height (ft)	Background Color	Panel: Legend or Sign Description	Panel: Width (in)	Panel: Height (in)	Panel: Area (sq ft)	Panel: Type	Panel: Min Sheeting Type	Panel: Bid Item	Ground Mounted: New Foundation	Ground Mounted: New Slip Base	Ground Mounted: Post: Post Type	Ground Mounted: Post: Total Length (ft)	Top Cap Bracket	Cross Bracket	Remarks	Latitude	Longitude
206	Terrace Dr	Lobb Ave	S/E Corner	Exst	W14-1		1						Yellow	Dead End	36	36	9.0	RWM	XI	6080005			2S					33.29103889	-111.0979361
207	Hill St	Lobb Ave	South Side	Exst	W1-8		1						Yellow	Chevron	18	24	3.0	RWM	XI	6080005			2S					33.29053056	-111.0980472
+	+	+	South Side	Exst	W1-8		1						Yellow	Chevron	18	24	3.0	RWM	XI	6080005			+						
208	Hill St	Lobb Ave	South Side	Exst	W1-8		1						Yellow	Chevron	18	24	3.0	RWM	XI	6080005			2S					33.29046944	-111.09805
+	+	+	South Side	Exst	W1-8		1						Yellow	Chevron	18	24	3.0	RWM	XI	6080005			+						
209	Hill St	Lobb Ave	South Side	Exst	W1-8		1						Yellow	Chevron	18	24	3.0	RWM	XI	6080005			2S					33.29044722	-111.0980944
+	+	+	South Side	Exst	W1-8		1						Yellow	Chevron	18	24	3.0	RWM	XI	6080005			+						
210	Stone Ave	Terrace Dr	N/E Corner	Exst	R1-1	1		1		1	7	Red	Stop	36	36	9.0	RWM	XI	6080005	1	1	2 1/2T	12			Replace exst post	33.29093889	-111.1005028
+	+	+	+	Exst	D3-1		1					Brown	''Stone Ave''	24	9	1.5	F-DA	XI	6080025			+			1		+	+
+	+	+	+	Exst	D3-1		1					Brown	''Terrace Dr''	30	9	1.9	F-DA	XI	6080025			+		1			+	+
211	Stone Ave	Terrace Dr	S/W Corner	Exst	R1-1		1					Red	Stop	36	36	9.0	RWM	XI	6080005			UC					33.29088611	-111.1006139
+	+	+	+	Exst	D3-1		1					Brown	''Stone Ave''	24	9	1.5	F-DA	XI	6080025			+			1		+	+
+	+	+	+	Exst	D3-1		1					Brown	''Terrace Dr''	30	9	1.9	F-DA	XI	6080025			+		1			+	+
212	Stone Ave	Terrace Dr	N/W Corner	Exst	W14-1		1					Yellow	Dead End	36	36	9.0	RWM	XI	6080005			UC					33.29093889	-111.1006639
213	Terrace Dr	n/a	West Side	Exst	R5-1		1					White	Do Not Enter	36	36	9.0	RWM	XI	6080005			UC					33.29086389	-111.1011972
216	Church Ave	Wight St	S/W Corner	Exst	R1-1		1					Red	Stop	36	36	9.0	RWM	XI	6080005			UC					33.28913611	-111.1020444
+	+	+	+	Exst	D3-1		1					Brown	''Church Ave''	30	9	1.9	F-DA	XI	6080025			+			1		+	+
+	+	+	+	Exst	D3-1		1					Brown	''Wight St''	24	9	1.5	F-DA	XI	6080025			+		1			+	+
218	US 60	Church Ave	N/W Corner	Exst	D3-1		1					Brown	''US 60''	24	9	1.5	F-DA	XI	6080025			2 1/2S			1		33.28858889	-111.101925
+	+	+	+	Exst	D3-1		1					Brown	''Church Ave''	30	9	1.9	F-DA	XI	6080025			+		1			+	+
219	Wight St	Belmont Ave	S/E Corner	Exst	R1-1		1					Red	Stop	36	36	9.0	RWM	XI	6080005			UC			1		33.28911944	-111.1034611
+	+	+	+	Exst	D3-1		1					Brown	''Wight St''	24	9	1.5	F-DA	XI	6080025			+		1			+	+
+	+	+	+	Exst	D3-1		1					Brown	''Belmont Ave''	36	9	2.3	F-DA	XI	6080025			+					+	+
220	Wight St	Belmont Ave	North Side	Exst	W1-7		1					Yellow	Two-Direction Arrow	48	24	8.0	RWM	XI	6080005			UC					33.28937222	-111.1034056
223	Wight St	Bridge Alley	S/E Corner	Exst	R1-1		1					Red	Stop	36	36	9.0	RWM	XI	6080005			UC					33.28909722	-111.1042389
224	Kiser St	Belmont Ave	S/W Corner	Exst	R1-1		1					Red	Stop	36	36	9.0	RWM	XI	6080005			UC					33.28846389	-111.1035528
+	+	+	+	Exst	D3-1		1					Brown	''Kiser St''	24	9	1.5	F-DA	XI	6080025			+			1		+	+

NO.	DESCRIPTION OF REVISION	MADE BY	DATE
NO.1			
NO.2			

Notes:

1. The Engineer shall verify post lengths and elevations.
2. The Engineer may shift a sign in order to achieve a more desirable location.
3. Quantities are approximate and for the Contractor's information only.

Panel Types:

RWM: Regulatory, Warning, or Marker
F-DA: Flat-sheet aluminum with direct applied or silk-screened characters
F-Dem: Flat-sheet aluminum with demountable characters
Ext: Aluminum extrusions
Incr: Aluminum sheet increment

Post Types:

2S: 2" Single Perforated
2 1/2S: 2 1/2" Single Perforated
2T 2" Telescoping
2 1/2T: 2 1/2" Telescoping
S4x7.7: Breakaway
W6x9: Breakaway
W8x18: Breakaway
W10x22: Breakaway

Stringer Types:

P: Square-tube post
T: T-section (WT 3x6)

	NAME	DATE
DESIGN	SA, OF	12/16
DRAWN	SA, OF	12/16
CHECKED	OF	12/16
TEAM LEADER	TT	12/16

ARIZONA DEPARTMENT OF TRANSPORTATION
INFRASTRUCTURE DELIVERY AND OPERATIONS DIVISION
TRAFFIC DESIGN SECTION

SIGN SUMMARY SHEET

ROUTE: Various
LOCATION: TOWN OF SUPERIOR - VARIOUS LOCATIONS

Registered Professional Engineer (Civil) CERTIFICATE NO. 53346 QUINN REEGAN FAROL Date Signed 12/14/16 ARIZONA, U.S.A. EXPIRES 06/30/2018

SHEET 15 OF 34

TRACS NO. T0022 01C | SUP-0(202)T | ___ OF ___

F.H.W.A. REGION	STATE	PROJECT NO.	SHEET NO.	TOTAL SHEETS	RECORD DRAWING
9	ARIZ.	SUP-0(202)T	26	55	
		0000 PN SUP			

Location #	Primary St	Cross St	Reference Location	Direction of Sign Face	MOAS Sign Code	Work: New Install	Work: Existing: Replace Panel	Work: Existing: Relocate Panel	Work: Existing: Remove	Work: Existing: To Remain	Offset (ft)	Mounting Height (ft)	Background Color	Panel: Legend or Sign Description	Panel: Width (in)	Panel: Height (in)	Panel: Area (sq ft)	Panel: Type	Panel: Min Sheeting Type	Panel: Bid Item	Ground Mounted: New Foundation	Ground Mounted: New Slip Base	Ground Mounted: Post: Post Type	Ground Mounted: Post: Total Length (ft)	Top Cap Bracket	Cross Bracket	Remarks	Latitude	Longitude
+	+	+	+	Exst	D3-1		1						Brown	''Belmont Ave''	36	9	2.3	F-DA	XI	6080025			+		1			+	+
225	Kiser St	Belmont Ave	N/E Corner	Exst	R1-1		1						Red	Stop	36	36	9.0	RWM	XI	6080005			UC					33.28853889	-111.1034361
+	+	+	+	Exst	D3-1		1						Brown	''Kiser St''	24	9	1.5	F-DA	XI	6080025			+			1		+	+
+	+	+	+	Exst	D3-1		1						Brown	''Belmont Ave''	36	9	2.3	F-DA	XI	6080025			+		1			+	+
226	Belmont Ave	US 60	N/W Corner	Exst	D3-1		1						Brown	''Belmont Ave''	36	9	2.3	F-DA	XI	6080025			2S			1		33.287925	-111.1035083
+	+	+	+	Exst	D3-1		1						Brown	''US 60''	24	9	1.5	F-DA	XI	6080025			+		1			+	+
227	Kiser St	US 60	N/W Corner	Exst	R1-1		1						Red	Stop	36	36	9.0	RWM	XI	6080005			2S					33.288325	-111.1026306
+	+	+	+	Exst	D3-1		1						Brown	''Kiser St''	24	9	1.5	F-DA	XI	6080025			+			1		+	+
+	+	+	+	Exst	D3-1		1						Brown	''US 60''	24	9	1.5	F-DA	XI	6080025			+		1			+	+
228	Old Phoenix Rd	US 60	N/W Corner	Exst	D3-1		1						Brown	''Old Phoenix Rd''	42	9	2.6	F-DA	XI	6080025			2 1/2S			1		33.28664444	-111.110525
+	+	+	+	Exst	D3-1		1						Brown	''US 60''	24	9	1.5	F-DA	XI	6080025			+		1			+	+
229	Old Phoenix Rd	n/a	South Side	Exst	R2-1		1						White	Speed Limit (25)	30	36	7.5	RWM	XI	6080005			UC					33.28687222	-111.1104167
231	Old Phoenix Rd	n/a	North Side	Exst	R2-1		1						White	Speed Limit (25)	30	36	7.5	RWM	XI	6080005			UC					33.28912778	-111.1076944
233	Old Phoenix Rd	n/a	South Side	Exst	W1-7		1						Yellow	Two-Direction Arrow	48	24	8.0	RWM	XI	6080005			UC					33.28937778	-111.1075083
234	Old Phoenix Rd	Old Phoenix Rd	North Side	Exst	R1-1		1						Red	Stop	36	36	9.0	RWM	XI	6080005			UC					33.28943611	-111.1075278
235	Old Phoenix Rd	Old Phoenix Rd	South Side	Exst	R1-1	1			1		1	7	Red	Stop	36	36	9.0	RWM	XI	6080005	1	1	2 1/2T	12			Replace exst post	33.289425	-111.1075806
+	+	+	+	Exst	D3-1		1						Brown	''Old Phoenix Rd''	42	9	2.6	F-DA	XI	6080025			+			1		+	+
+	+	+	+	Exst	D3-1		1						Brown	''Old Phoenix Rd''	42	9	2.6	F-DA	XI	6080025			+		1			+	+
236	Palma St	Panther Dr	N/E Corner	Exst	R1-1		1						Red	Stop	36	36	9.0	RWM	XI	6080005			2S					33.28543889	-111.1169472
+	+	+	+	Exst	D3-1		1						Brown	''Palma St''	24	9	1.5	F-DA	XI	6080025			+			1		+	+
+	+	+	+	Exst	D3-1		1						Brown	''Panther Dr''	36	9	2.3	F-DA	XI	6080025			+		1		Replace Mary Dr sign with Panther Dr	+	+
237	US 60	Panther Dr	East Side	Exst	W11-8		1						Yellow	Emergency Vehicle	36	36	9.0	RWM	XI	6080005			2S					33.28548333	-111.1170972
+	+	+	+	Exst	W16-5P		1						Yellow	Supplemental Arrow	24	18	3.0	RWM	XI	6080005			+					+	+
238	US 60	Panther Dr	S/E Corner	Exst	D3-1		1						Brown	''US 60''	24	9	1.5	F-DA	XI	6080025			2 1/2T		1			33.28559722	-111.1171
+	+	+	+	Exst	D3-1		1						Brown	''Panther Dr''	36	9	2.3	F-DA	XI	6080025			+			1	Replace Mary Dr sign with Panther Dr	+	+
239	Panther Dr	n/a	West Side	Exst	W1-3R		1						Yellow	Reverse Turn (Right)	36	36	9.0	RWM	XI	6080005			2S					33.28508889	-111.1171611
+	+	+	+	Exst	R2-1		1						White	Speed Limit (15)	24	30	5.0	RWM	XI	6080005			+					+	+

Notes:

1. The Engineer shall verify post lengths and elevations.
2. The Engineer may shift a sign in order to achieve a more desirable location.
3. Quantities are approximate and for the Contractor's information only.

Panel Types:

RWM: Regulatory, Warning, or Marker
F-DA: Flat-sheet aluminum with direct applied or silk-screened characters
F-Dem: Flat-sheet aluminum with demountable characters
Ext: Aluminum extrusions
Incr: Aluminum sheet increment

Post Types:

2S: 2" Single Perforated
2 1/2S: 2 1/2" Single Perforated
2T 2" Telescoping
2 1/2T: 2 1/2" Telescoping
S4x7.7: Breakaway
W6x9: Breakaway
W8x18: Breakaway
W10x22: Breakaway

Stringer Types:

P: Square-tube post
T: T-section (WT 3x6)

	NAME	DATE
DESIGN	SA, OF	12/16
DRAWN	SA, OF	12/16
CHECKED	OF	12/16
TEAM LEADER	TT	12/16

ARIZONA DEPARTMENT OF TRANSPORTATION
INFRASTRUCTURE DELIVERY AND OPERATIONS DIVISION
TRAFFIC DESIGN SECTION

SIGN SUMMARY SHEET

ROUTE: Various
LOCATION: TOWN OF SUPERIOR - VARIOUS LOCATIONS

Registered Professional Engineer (Civil) CERTIFICATE NO. 53346 QUINN REEGAN FAROL Date Signed 12/16/16 ARIZONA, U.S.A. EXPIRES 06/30/2018

TRACS NO. T0022 01C | SUP-0(202)T

F.H.W.A. REGION	STATE	PROJECT NO.	SHEET NO.	TOTAL SHEETS	RECORD DRAWING
9	ARIZ.	SUP-0(202)T	27	55	
		0000 PN SUP			

Location #	Primary St	Cross St	Reference Location	Direction of Sign Face	MOAS Sign Code	Work: New Install	Work: Existing: Replace Panel	Work: Existing: Relocate Panel	Work: Existing: Remove	Work: To Remain	Offset (ft)	Mounting Height (ft)	Background Color	Panel: Legend or Sign Description	Panel: Width (in)	Panel: Height (in)	Panel: Area (sq ft)	Panel: Type	Panel: Min Sheeting Type	Panel: Bid Item	Ground Mounted: New Foundation	Ground Mounted: New Slip Base	Ground Mounted: Post: Post Type	Ground Mounted: Post: Total Length (ft)	Top Cap Bracket	Cross Bracket	Remarks	Latitude	Longitude
241	Magma Flats St	Panther Dr	N/E Corner	Exst	R1-1		1						Red	Stop	36	36	9.0	RWM	XI	6080005			2S					33.28507222	-111.1169833
+	+	+	+	Exst	D3-1		1						Brown	''Magma Flats St''	36	9	2.3	F-DA	XI	6080025			+			1		+	+
+	+	+	+	Exst	D3-1		1						Brown	''Panther Dr''	36	9	2.3	F-DA	XI	6080025			+		1		Replace Mary Dr sign with Panther Dr	+	+
242	Panther Dr	Magma Flats St	S/E Corner	Exst	W14-1		1						Yellow	Dead End	36	36	9.0	RWM	XI	6080005			UC					33.28498611	-111.1169944
243	Carney St	US 60	West Side	North	W14-2	1			1		3	7	Yellow	No Outlet	36	36	9.0	RWM	XI	6080005	1	1	2 1/2T	12			Replace Not A Thru Street with No Outlet & replace exst post	33.28535278	-111.1176111
245	Carney St	Panther Dr	East Side	Exst	W14-2		1						Yellow	No Outlet	36	36	9.0	RWM	XI	6080005			2S				Replace Not A Thru Street w/ No Outlet	33.2846	-111.1174028
246	Carney St	Panther Dr	S/W Corner	Exst	R1-1		1						Red	Stop	36	36	9.0	RWM	XI	6080005			2S					33.284475	-111.1174056
+	+	+	+	Exst	D3-1		1						Brown	''Carney St''	30	9	1.9	F-DA	XI	6080025			+			1		+	+
+	+	+	+	Exst	D3-1		1						Brown	''Panther Dr''	36	9	2.3	F-DA	XI	6080025			+		1		Replace Mary Dr sign with Panther Dr	+	+
247	Panther Dr	n/a	West Side	Exst	W8-103		1						Yellow	Do Not Enter When Flooded	48	24	8.0	RWM	XI	6080005			2S					33.28405556	-111.1173806
249	Panther Dr	n/a	East Side	Exst	W8-103		1						Yellow	Do Not Enter When Flooded	48	24	8.0	RWM	XI	6080005			2S					33.28346944	-111.1171222
250	Panther Dr	n/a	East Side	Exst	R2-1		1						White	Speed Limit (15)	24	30	5.0	RWM	XI	6080005			2S					33.28333056	-111.1170389
+	+	+	+	Exst	W1-3R		1						Yellow	Reverse Turn (Right)	36	36	9.0	RWM	XI	6080005			+					+	+
252	Panther Dr	n/a	West Side	Exst	R2-1		1						White	Speed Limit (25)	30	36	7.5	RWM	XI	6080005			2S					33.28331944	-111.1170333
253	Richard Ave	Panther Dr	West Side	Exst	W1-7		1						Yellow	Two-Direction Arrow	48	24	8.0	RWM	XI	6080005			2S					33.28189722	-111.1167083
254	Richard Ave	Panther Dr	N/W Corner	Exst	R1-1		1						Red	Stop	36	36	9.0	RWM	XI	6080005			2S					33.28195556	-111.1165778
+	+	+	+	Exst	D3-1		1						Brown	''Richard Ave''	30	9	1.9	F-DA	XI	6080025			+			1		+	+
+	+	+	+	Exst	D3-1		1						Brown	''Panther Dr''	36	9	2.3	F-DA	XI	6080025			+		1		Replace Mary Dr sign with Panther Dr	+	+
255	Richard Ave	Panther Dr	South Side	Exst	R2-1		1						White	Speed Limit (25)	30	36	7.5	RWM	XI	6080005			UC					33.28186944	-111.116225
256	Corral Dr	Panther Dr	N/W Corner	Exst	W11-8		1						Yellow	Emergency Vehicle	36	36	9.0	RWM	XI	6080005			2S					33.28032778	-111.1159694
257	Corral Dr	Panther Dr	S/W Corner	Exst	R1-1		1						Red	Stop	36	36	9.0	RWM	XI	6080005			2S					33.28016111	-111.1159056
+	+	+	+	Exst	D3-1		1						Brown	''Corral Dr''	24	9	1.5	F-DA	XI	6080025			+			1		+	+
+	+	+	+	Exst	D3-1		1						Brown	''Panther Dr''	36	9	2.3	F-DA	XI	6080025			+		1		Replace Mary Dr sign with Panther Dr	+	+
258	Corral Dr	Panther Dr	West Side	Exst	W1-1L		1						Yellow	Turn (Left)	36	36	9.0	RWM	XI	6080005			2S					33.27986667	-111.1156389

NO. | DESCRIPTION OF REVISION | DATE | MADE BY

Notes:

1. The Engineer shall verify post lengths and elevations.
2. The Engineer may shift a sign in order to achieve a more desirable location.
3. Quantities are approximate and for the Contractor's information only.

Panel Types:

RWM: Regulatory, Warning, or Marker
F-DA: Flat-sheet aluminum with direct applied or silk-screened characters
F-Dem: Flat-sheet aluminum with demountable characters
Ext: Aluminum extrusions
Incr: Aluminum sheet increment

Post Types:

2S: 2" Single Perforated
2 1/2S: 2 1/2" Single Perforated
2T 2" Telescoping
2 1/2T: 2 1/2" Telescoping
S4x7.7: Breakaway
W6x9: Breakaway
W8x18: Breakaway
W10x22: Breakaway

Stringer Types:

P: Square-tube post
T: T-section (WT 3x6)

	NAME	DATE
DESIGN	SA, OF	12/16
DRAWN	SA, OF	12/16
CHECKED	OF	12/16
TEAM LEADER	TT	12/16

ARIZONA DEPARTMENT OF TRANSPORTATION
INFRASTRUCTURE DELIVERY AND OPERATIONS DIVISION
TRAFFIC DESIGN SECTION

SIGN SUMMARY SHEET

ROUTE: Various
LOCATION: TOWN OF SUPERIOR - VARIOUS LOCATIONS

Registered Professional Engineer (Civil) CERTIFICATE NO. 53346 QUINN REEGAN FAROL Date Signed 12/14/16 ARIZONA, U.S.A. EXPIRES 06/30/2018

SHEET 17 OF 34

TRACS NO. T0022 01C | SUP-0(202)T | ___ OF ___

F.H.W.A. REGION	STATE	PROJECT NO.	SHEET NO.	TOTAL SHEETS	RECORD DRAWING
9	ARIZ.	SUP-0(202)T	28	55	
		0000 PN SUP			

Location #	Primary St	Cross St	Reference Location	Direction of Sign Face	MOAS Sign Code	Work: New Install	Work: Existing: Replace Panel	Work: Existing: Relocate Panel	Work: Existing: Remove	Work: Existing: To Remain	Offset (ft)	Mounting Height (ft)	Background Color	Panel: Legend or Sign Description	Panel: Width (in)	Panel: Height (in)	Panel: Area (sq ft)	Panel: Type	Panel: Min Sheeting Type	Panel: Bid Item	Ground Mounted: New Foundation	Ground Mounted: New Slip Base	Ground Mounted: Post: Post Type	Ground Mounted: Post: Total Length (ft)	Top Cap Bracket	Cross Bracket	Remarks	Latitude	Longitude
259	Corral Dr	Panther Dr	East Side	Exst	R2-1		1						White	Speed Limit (25)	30	36	7.5	RWM	XI	6080005			2S					33.27986944	-111.1156306
260	Panther Dr	Golf Course Rd	South Side	Exst	W1-8		1						Yellow	Chevron	18	24	3.0	RWM	XI	6080005			2S					33.27926667	-111.1153
+	+	+	South Side	Exst	W1-8		1						Yellow	Chevron	18	24	3.0	RWM	XI	6080005			+					+	+
262	Panther Dr	Golf Course Rd	South Side	Exst	W1-8		1						Yellow	Chevron	18	24	3.0	RWM	XI	6080005			2S					33.27920278	-111.1152528
+	+	+	South Side	Exst	W1-8		1						Yellow	Chevron	18	24	3.0	RWM	XI	6080005			+					+	+
263	Panther Dr	Golf Course Rd	South Side	Exst	W1-8		1						Yellow	Chevron	18	24	3.0	RWM	XI	6080005			2S					33.27913056	-111.1150111
+	+	+	South Side	Exst	W1-8		1						Yellow	Chevron	18	24	3.0	RWM	XI	6080005			+					+	+
264	Panther Dr	Golf Course Rd	South Side	Exst	R2-1		1						White	Speed Limit (15)	24	30	5.0	RWM	XI	6080005			2S					33.279125	-111.1147889
265	Panther Dr	Golf Course Rd	North Side	Exst	W1-1R		1						Yellow	Turn (Right)	36	36	9.0	RWM	XI	6080005			2S					33.27920278	-111.1145
267	Panther Dr	Golf Course Rd	N/W Corner	Exst	R1-1		1						Red	Stop	36	36	9.0	RWM	XI	6080005			2S					33.27925556	-111.114025
+	+	+	+	Exst	D3-1		1						Brown	''Panther Dr''	36	9	2.3	F-DA	XI	6080025			+			1	Replace Mary Dr sign with Panther Dr	+	+
+	+	+	+	Exst	D3-1		1						Brown	''Golf Course Rd''	42	9	2.6	F-DA	XI	6080025			+		1			+	+
268	Panther Dr	Golf Course Rd	S/E Corner	Exst	R1-1		1						Red	Stop	36	36	9.0	RWM	XI	6080005			2S					33.27909722	-111.1138778
+	+	+	+	Exst	D3-1		1						Brown	''Panther Dr''	36	9	2.3	F-DA	XI	6080025			+			1	Replace Mary Dr sign with Panther Dr	+	+
+	+	+	+	Exst	D3-1		1						Brown	''Golf Course Rd''	42	9	2.6	F-DA	XI	6080025			+		1			+	+
269	Panther Dr	Golf Course Rd	West Side	Exst	R2-1	1			1		5	7	White	Speed Limit (25)	30	36	7.5	RWM	XI	6080005	1	1	2 1/2T	12			Replace exst post	33.27883611	-111.1139389
270	Golf Course Rd	n/a	West Side	Exst	R2-1		1						White	Speed Limit (25)	30	36	7.5	RWM	XI	6080005			UC					33.27791111	-111.1139139
271	Golf Course Rd	n/a	East Side	Exst	W11-8		1						Yellow	Emergency Vehicle	36	36	9.0	RWM	XI	6080005			2S					33.27784444	-111.1138222
272	Golf Course Rd	Picket Post Dr	N/E Corner	Exst	R2-1		1						White	Speed Limit (25)	30	36	7.5	RWM	XI	6080005			UC					33.27508056	-111.1138889
273	Highlands Dr	Golf Course Rd	N/E Corner	Exst	R1-1		1						Red	Stop	36	36	9.0	RWM	XI	6080005			UC					33.27489722	-111.1138167
+	+	+	+	Exst	D3-1		1						Brown	''Highlands Dr''	36	9	2.3	F-DA	XI	6080025			+			1		+	+
+	+	+	+	Exst	D3-1		1						Brown	''Golf Course Rd''	42	9	2.6	F-DA	XI	6080025			+		1			+	+
274	Golf Course Rd	Picket Post Dr	S/E Corner	Exst	R2-1		1						White	Speed Limit (25)	30	36	7.5	RWM	XI	6080005			UC					33.27481944	-111.1138139
276	Picket Post Dr	Highlands Dr	S/E Corner	Exst	R1-1		1						Red	Stop	36	36	9.0	RWM	XI	6080005			UC					33.27363333	-111.1088889

Notes:

1. The Engineer shall verify post lengths and elevations.
2. The Engineer may shift a sign in order to achieve a more desirable location.
3. Quantities are approximate and for the Contractor's information only.

Panel Types:

RWM: Regulatory, Warning, or Marker
F-DA: Flat-sheet aluminum with direct applied or silk-screened characters
F-Dem: Flat-sheet aluminum with demountable characters
Ext: Aluminum extrusions
Incr: Aluminum sheet increment

Post Types:

2S: 2" Single Perforated
2 1/2S: 2 1/2" Single Perforated
2T 2" Telescoping
2 1/2T: 2 1/2" Telescoping
S4x7.7: Breakaway
W6x9: Breakaway
W8x18: Breakaway
W10x22: Breakaway

Stringer Types:

P: Square-tube post
T: T-section (WT 3x6)

	NAME	DATE
DESIGN	SA, OF	12/16
DRAWN	SA, OF	12/16
CHECKED	OF	12/16
TEAM LEADER	TT	12/16

ARIZONA DEPARTMENT OF TRANSPORTATION
INFRASTRUCTURE DELIVERY AND OPERATIONS DIVISION
TRAFFIC DESIGN SECTION

SIGN SUMMARY SHEET

ROUTE: Various
LOCATION: TOWN OF SUPERIOR - VARIOUS LOCATIONS

Registered Professional Engineer (Civil) CERTIFICATE NO. 53346 QUINN REEGAN FAROL Date Signed 12/14/16 ARIZONA, U.S.A. EXPIRES 06/30/2018

SHEET 18 OF 34

TRACS NO. T0022 01C | SUP-0(202)T | ___ OF ___

DATE | MADE BY | DESCRIPTION OF REVISION | NO.2 | DATE | MADE BY | NO.1 | DESCRIPTION OF REVISION

F.H.W.A. REGION	STATE	PROJECT NO.	SHEET NO.	TOTAL SHEETS	RECORD DRAWING
9	ARIZ.	SUP-0(202)T	29	55	

0000 PN SUP

Location #	Primary St	Cross St	Reference Location	Direction of Sign Face	MOAS Sign Code	Work: New Install	Work: Existing: Replace Panel	Work: Existing: Relocate Panel	Work: Existing: Remove	Work: Existing: To Remain	Offset (ft)	Mounting Height (ft)	Background Color	Panel: Legend or Sign Description	Panel: Width (in)	Panel: Height (in)	Panel: Area (sq ft)	Panel: Type	Panel: Min Sheeting Type	Panel: Bid Item	Ground Mounted: New Foundation	Ground Mounted: New Slip Base	Ground Mounted: Post: Post Type	Ground Mounted: Post: Total Length (ft)	Top Cap Bracket	Cross Bracket	Remarks	Latitude	Longitude
277	Highlands Dr	Picket Post Dr	N/W Corner	Exst	R1-1		1						Red	Stop	36	36	9.0	RWM	XI	6080005			2S					33.27373333	-111.1089472
+	+	+	+	Exst	D3-1		1						Brown	''Highlands Dr''	36	9	2.3	F-DA	XI	6080025			+			1		+	+
+	+	+	+	Exst	D3-1		1						Brown	''Picket Post Dr''	42	9	2.6	F-DA	XI	6080025			+		1			+	+
278	Highlands Dr	Quail	N/E Corner	Exst	R1-1		1						Red	Stop	36	36	9.0	RWM	XI	6080005			2S					33.27443611	-111.1116361
+	+	+	+	Exst	D3-1		1						Brown	''Highlands Dr''	36	9	2.3	F-DA	XI	6080025			+			1		+	+
+	+	+	+	Exst	D3-1		1						Brown	''Quail''	24	9	1.5	F-DA	XI	6080025			+		1			+	+
279	Golf Course Rd	Richard Ave	S/E Corner	Exst	R1-1		1						Red	Stop	36	36	9.0	RWM	XI	6080005			2S					33.28182222	-111.1139056
+	+	+	+	Exst	D3-1		1						Brown	''Golf Course Rd''	42	9	2.6	F-DA	XI	6080025			+			1		+	+
+	+	+	+	Exst	D3-1		1						Brown	''Richard Ave''	30	9	1.9	F-DA	XI	6080025			+		1			+	+
280	Richard Ave	Christopher Ave	N/W Corner	Exst	R1-1		1						Red	Stop	36	36	9.0	RWM	XI	6080005			UC					33.28206944	-111.1133222
+	+	+	+	Exst	D3-1		1						Brown	''Richard Ave''	30	9	1.9	F-DA	XI	6080025			+			1		+	+
+	+	+	+	Exst	D3-1		1						Brown	''Christopher Ave''	42	9	2.6	F-DA	XI	6080025			+		1			+	+
281	Richard Ave	Christopher Ave	S/E Corner	Exst	R2-1		1						White	Speed Limit (25)	30	36	7.5	RWM	XI	6080005			UC					33.28194444	-111.1128611
282	Cemetery Alley	Richard Ave	N/E Corner	Exst	R1-1		1						Red	Stop	36	36	9.0	RWM	XI	6080005			UC					33.28197222	-111.1123944
283	Palo Verde Dr	Richard Ave	N/E Corner	Exst	R1-1		1						Red	Stop	36	36	9.0	RWM	XI	6080005			UC					33.28236111	-111.1123639
+	+	+	+	Exst	D3-1		1						Brown	''Palo Verde Dr''	36	9	2.3	F-DA	XI	6080025			+			1		+	+
+	+	+	+	Exst	D3-1		1						Brown	''Richard Ave''	30	9	1.9	F-DA	XI	6080025			+		1			+	+
285	Marion Ln	Richard Ave	N/E Corner	Exst	R1-1		1						Red	Stop	36	36	9.0	RWM	XI	6080005			UC					33.283075	-111.1123694
+	+	+	+	Exst	D3-1		1						Brown	''Marion Ln''	24	9	1.5	F-DA	XI	6080025			+			1		+	+
+	+	+	+	Exst	D3-1		1						Brown	''Richard Ave''	30	9	1.9	F-DA	XI	6080025			+		1			+	+
287	Marion Ln	Richard Ave	End	Exst	W14-1		1						Yellow	Dead End	36	36	9.0	RWM	XI	6080005			UC					33.28374167	-111.1124667
288	Palo Verde Dr	Richard Ave	South Side	Exst	R2-1		1						White	Speed Limit (25)	30	36	7.5	RWM	XI	6080005			UC					33.282268	-111.112123
289	Palo Verde Dr	n/a	North Side	Exst	R2-1		1						White	Speed Limit (25)	30	36	7.5	RWM	XI	6080005			UC					33.28236111	-111.1097472
291	Palo Verde Dr	Saguaro Dr	S/W Corner	Exst	R1-1		1						Red	Stop	36	36	9.0	RWM	XI	6080005			UC					33.28213056	-111.1092611
292	Palo Verde Dr	Saguaro Dr	S/E Corner	Exst	R1-1		1						Red	Stop	36	36	9.0	RWM	XI	6080005			UC					33.281975	-111.1091056
+	+	+	+	Exst	R1-3P		1						Red	All Way	18	6	0.8	RWM	XI	6080005			+			1		+	+
+	+	+	+	Exst	D3-1		1						Brown	''Palo Verde Dr''	36	9	2.3	F-DA	XI	6080025			+		1			+	+
+	+	+	+	Exst	D3-1		1						Brown	''Saguaro Dr''	30	9	1.9	F-DA	XI	6080025			+					+	+

Notes:

1. The Engineer shall verify post lengths and elevations.
2. The Engineer may shift a sign in order to achieve a more desirable location.
3. Quantities are approximate and for the Contractor's information only.

Panel Types:

RWM: Regulatory, Warning, or Marker
F-DA: Flat-sheet aluminum with direct applied or silk-screened characters
F-Dem: Flat-sheet aluminum with demountable characters
Ext: Aluminum extrusions
Incr: Aluminum sheet increment

Post Types:

2S: 2" Single Perforated
2 1/2S: 2 1/2" Single Perforated
2T 2" Telescoping
2 1/2T: 2 1/2" Telescoping
S4x7.7: Breakaway
W6x9: Breakaway
W8x18: Breakaway
W10x22: Breakaway

Stringer Types:

P: Square-tube post
T: T-section (WT 3x6)

	NAME	DATE
DESIGN	SA, OF	12/16
DRAWN	SA, OF	12/16
CHECKED	OF	12/16
TEAM LEADER	TT	12/16

ARIZONA DEPARTMENT OF TRANSPORTATION
INFRASTRUCTURE DELIVERY AND OPERATIONS DIVISION
TRAFFIC DESIGN SECTION

SIGN SUMMARY SHEET

ROUTE: Various
LOCATION: TOWN OF SUPERIOR - VARIOUS LOCATIONS

Registered Professional Engineer (Civil) CERTIFICATE NO. 53346 QUINN REEGAN FAROL Date Signed 12/14/16 ARIZONA, U.S.A. EXPIRES 06/30/2018

SHEET 19 OF 34

TRACS NO. T0022 01C | SUP-0(202)T | ___ OF ___

DATE | MADE BY | NO.2 | DESCRIPTION OF REVISION | DATE | MADE BY | NO.1 | DESCRIPTION OF REVISION

F.H.W.A. REGION	STATE	PROJECT NO.	SHEET NO.	TOTAL SHEETS	RECORD DRAWING
9	ARIZ.	SUP-0(202)T	30	55	

0000 PN SUP

Location #	Primary St	Cross St	Reference Location	Direction of Sign Face	MOAS Sign Code	Work: New Install	Work: Existing: Replace Panel	Work: Existing: Relocate Panel	Work: Existing: Remove	Work: Existing: To Remain	Offset (ft)	Mounting Height (ft)	Background Color	Panel: Legend or Sign Description	Panel: Width (in)	Panel: Height (in)	Panel: Area (sq ft)	Panel: Type	Panel: Min Sheeting Type	Panel: Bid Item	Ground Mounted: New Foundation	Ground Mounted: New Slip Base	Ground Mounted: Post: Post Type	Ground Mounted: Post: Total Length (ft)	Top Cap Bracket	Cross Bracket	Remarks	Latitude	Longitude
293	Palo Verde Dr	Saguaro Dr	S/E Corner	Exst	R2-1		1						White	Speed Limit (25)	30	36	7.5	RWM	XI	6080005			UC					33.28194167	-111.1090028
295	Palo Verde Dr	Palo Fierro Pl	S/E Corner	Exst	R1-1		1						Red	Stop	36	36	9.0	RWM	XI	6080005			UC					33.28153889	-111.1080194
+	+	+	+	Exst	D3-1		1						Brown	''Palo Verde Dr''	36	9	2.3	F-DA	XI	6080025			+			1		+	+
+	+	+	+	Exst	D3-1		1						Brown	''Palo Fierro Pl''	36	9	2.3	F-DA	XI	6080025			+		1			+	+
296	Palo Verde Dr	Palo Fierro Pl	North Side	Exst	R2-1		1						White	Speed Limit (25)	30	36	7.5	RWM	XI	6080005			UC					33.28164444	-111.1068972
297	Sunset Dr	Palo Verde Dr	N/W Corner	Exst	R1-1		1						Red	Stop	36	36	9.0	RWM	XI	6080005			2S					33.28110833	-111.1056472
+	+	+	+	Exst	R1-3P		1						Red	All Way	18	6	0.8	RWM	XI	6080005			+					+	+
+	+	+	+	Exst	D3-1		1						Brown	''Sunset Dr''	30	9	1.9	F-DA	XI	6080025			+			1		+	+
+	+	+	+	Exst	D3-1		1						Brown	''Palo Verde Dr''	36	9	2.3	F-DA	XI	6080025			+		1			+	+
298	Sunset Dr	Palo Verde Dr	N/E Corner	Exst	R1-1		1						Red	Stop	36	36	9.0	RWM	XI	6080005			2S					33.28103056	-111.1055528
+	+	+	+	Exst	R1-3P		1						Red	All Way	18	6	0.8	RWM	XI	6080005			+					+	+
299	Palo Verde Dr	Frieda Ln	N/W Corner	Exst	R1-1	1			1		2	7	Red	Stop	36	36	9.0	RWM	XI	6080005	1	1	2 1/2T	12			Replace exst post	33.2824	-111.1108
+	+	+	+	Exst	D3-1		1						Brown	''Palo Verde Dr''	36	9	2.3	F-DA	XI	6080025			+			1		+	+
+	+	+	+	Exst	D3-1		1						Brown	''Frieda Ln''	24	9	1.5	F-DA	XI	6080025			+		1			+	+
300	Marion Ln	Frieda Ln	S/W Corner	Exst	R1-1		1						Red	Stop	36	36	9.0	RWM	XI	6080005			UC					33.28293056	-111.1108556
+	+	+	+	Exst	D3-1		1						Brown	''Marion Ln''	24	9	1.5	F-DA	XI	6080025			+			1		+	+
+	+	+	+	Exst	D3-1		1						Brown	''Frieda Ln''	24	9	1.5	F-DA	XI	6080025			+		1			+	+
301	Ocotillo St	Frieda Ln	S/E Corner	Exst	R1-1		1						Red	Stop	36	36	9.0	RWM	XI	6080005			UC					33.28330833	-111.1102861
+	+	+	+	Exst	D3-1		1						Brown	''Ocotillo St''	30	9	1.9	F-DA	XI	6080025			+			1		+	+
+	+	+	+	Exst	D3-1		1						Brown	''Frieda Ln''	24	9	1.5	F-DA	XI	6080025			+		1			+	+
303	Sunset Dr	Panther Dr	N/W Corner	Exst	R1-1		1						Red	Stop	36	36	9.0	RWM	XI	6080005			2S					33.27926944	-111.1095722
+	+	+	+	Exst	R1-3P		1						Red	All Way	18	6	0.8	RWM	XI	6080005			+					+	+
+	+	+	+	Exst	D3-1		1						Brown	''Panther Dr''	36	9	2.3	F-DA	XI	6080025			+		1		Replace Mary Dr sign with Panther Dr	+	+
304	Panther Dr	Sunset Dr	S/W Corner	Exst	R1-1		1						Red	Stop	36	36	9.0	RWM	XI	6080005			2S					33.27927778	-111.1095583
	+	+	+	Exst	R1-3P		1						Red	All Way	18	6	0.8	RWM	XI	6080005			+					+	+
305	O'Donnell Dr	Sunset Dr	N/E Corner	Exst	R1-1		1						Red	Stop	36	36	9.0	RWM	XI	6080005			2S					33.27923056	-111.1093389
+	+	+	+	Exst	R1-3P		1						Red	All Way	18	6	0.8	RWM	XI	6080005			+					+	+
+	+	+	+	Exst	D3-1		1						Brown	''O'Donnell Dr''	36	9	2.3	F-DA	XI	6080025			+			1		+	+
+	+	+	+	Exst	D3-1		1						Brown	''Sunset Dr''	30	9	1.9	F-DA	XI	6080025			+		1			+	+

Notes:

1. The Engineer shall verify post lengths and elevations.
2. The Engineer may shift a sign in order to achieve a more desirable location.
3. Quantities are approximate and for the Contractor's information only.

Panel Types:

RWM: Regulatory, Warning, or Marker
F-DA: Flat-sheet aluminum with direct applied or silk-screened characters
F-Dem: Flat-sheet aluminum with demountable characters
Ext: Aluminum extrusions
Incr: Aluminum sheet increment

Post Types:

2S: 2" Single Perforated
2 1/2S: 2 1/2" Single Perforated
2T 2" Telescoping
2 1/2T: 2 1/2" Telescoping
S4x7.7: Breakaway
W6x9: Breakaway
W8x18: Breakaway
W10x22: Breakaway

Stringer Types:

P: Square-tube post
T: T-section (WT 3x6)

	NAME	DATE
DESIGN	SA, OF	12/16
DRAWN	SA, OF	12/16
CHECKED	OF	12/16
TEAM LEADER	TT	12/16

ARIZONA DEPARTMENT OF TRANSPORTATION
INFRASTRUCTURE DELIVERY AND OPERATIONS DIVISION
TRAFFIC DESIGN SECTION

SIGN SUMMARY SHEET

ROUTE: Various
LOCATION: TOWN OF SUPERIOR - VARIOUS LOCATIONS

Registered Professional Engineer (Civil) CERTIFICATE NO. 53346 QUINN REEGAN FAROL Date Signed 12/14/16 ARIZONA, U.S.A. EXPIRES 06/30/2018

TRACS NO. T0022 01C | SUP-0(202)T

NO. | DESCRIPTION OF REVISION | MADE BY | DATE

F.H.W.A. REGION	STATE	PROJECT NO.	SHEET NO.	TOTAL SHEETS	RECORD DRAWING
9	ARIZ.	SUP-0(202)T	31	55	
		0000 PN SUP			

Location #	Primary St	Cross St	Reference Location	Direction of Sign Face	MOAS Sign Code	Work: New Install	Work: Existing: Replace Panel	Work: Existing: Relocate Panel	Work: Existing: Remove	Work: Existing: To Remain	Offset (ft)	Mounting Height (ft)	Background Color	Panel: Legend or Sign Description	Panel: Width (in)	Panel: Height (in)	Panel: Area (sq ft)	Panel: Type	Panel: Min Sheeting Type	Panel: Bid Item	Ground Mounted: New Foundation	Ground Mounted: New Slip Base	Ground Mounted: Post: Post Type	Ground Mounted: Post: Total Length (ft)	Top Cap Bracket	Cross Bracket	Remarks	Latitude	Longitude
306	Sunset Dr	O'Donnell Dr	East Side	Exst	W1-1R		1						Yellow	Turn (Right)	36	36	9.0	RWM	XI	6080005			2S					33.279475	-111.109425
+	+	+	East Side	Exst	W13-1P		1						Yellow	Speed Limit (15)	24	30	5.0	RWM	XI	6080005			+					+	+
308	Sunset Dr	Saguaro Dr	S/W Corner	Exst	R1-2		1						White	Yield	36	36	4.5	RWM	XI	6080005			UC					33.28017778	-111.1096056
309	Sunset Dr	Saguaro Dr	West Side	Exst	W14-2	1			1		5	7	Yellow	No Outlet	36	36	9.0	RWM	XI	6080005	1	1	2 1/2T	12			Replace Not A Thru Street with No Outlet & replace exst post	33.28031111	-111.1095528
310	Sunset Dr	Saguaro Dr	North Side	Exst	W1-1a		1						Yellow	Combo Turn+Advis Left (15)	36	36	9.0	RWM	XI	6080005			2S				Replace Turn Sign with Turn+Advisory	33.28041389	-111.1088528
+	+	+	North Side	Exst	W13-1P								Yellow	Advisory Speed (15)	18	18	2.3	RWM	XI	6080005			+					+	+
311	Sunset Dr	Nunez Pl	North Side	Exst	R2-1		1						White	Speed Limit (25)	30	36	7.5	RWM	XI	6080005			2S					33.28045278	-111.1085194
312	Nunez Pl	Sunset Dr	S/E Corner	Exst	R1-1		1						Red	Stop	36	36	9.0	RWM	XI	6080005			2S					33.28031389	-111.1085194
+	+	+	+	Exst	D3-1		1						Brown	''Nunez Pl''	24	9	1.5	F-DA	XI	6080025			+			1		+	+
+	+	+	+	Exst	D3-1		1						Brown	''Sunset Dr''	30	9	1.9	F-DA	XI	6080025			+		1			+	+
313	Smith Dr	Sunset Dr	S/E Corner	Exst	R1-1		1						Red	Stop	36	36	9.0	RWM	XI	6080005			2S					33.28051944	-111.1073972
+	+	+	+	Exst	D3-1		1						Brown	''Smith Dr''	24	9	1.5	F-DA	XI	6080025			+			1		+	+
+	+	+	+	Exst	D3-1		1						Brown	''Sunset Dr''	30	9	1.9	F-DA	XI	6080025			+		1			+	+
314	Hing Dr	Sunset Dr	S/E Corner	Exst	R1-1		1						Red	Stop	36	36	9.0	RWM	XI	6080005			2S					33.28071667	-111.1063472
+	+	+	+	Exst	D3-1		1						Brown	''Hing Dr''	24	9	1.5	F-DA	XI	6080025			+			1		+	+
+	+	+	+	Exst	D3-1		1						Brown	''Sunset Dr''	30	9	1.9	F-DA	XI	6080025			+		1			+	+
315	Sunset Dr	Hing Dr	North Side	Exst	R2-1		1						White	Speed Limit (25)	30	36	7.5	RWM	XI	6080005			UC					33.28094722	-111.1059472
316	Sunset Dr	Palo Verde Dr	S/W Corner	Exst	R1-1		1						Red	Stop	36	36	9.0	RWM	XI	6080005			2S					33.28086944	-111.1057028
+	+	+	+	Exst	R1-3P		1						Red	All Way	18	6	0.8	RWM	XI	6080005			+					+	+
317	Gomez	Sunset Dr	S/E Corner	Exst	R1-1		1						Red	Stop	36	36	9.0	RWM	XI	6080005			2S					33.28119444	-111.1037722
+	+	+	+	Exst	D3-1		1						Brown	''Gomez''	24	9	1.5	F-DA	XI	6080025			+			1		+	+
+	+	+	+	Exst	D3-1		1						Brown	''Sunset Dr''	30	9	1.9	F-DA	XI	6080025			+		1			+	+
318	Gomez	Sunset Dr	North Side	Exst	R2-1		1						White	Speed Limit (25)	30	36	7.5	RWM	XI	6080005			2S					33.28138611	-111.1035111
319	Sunset Dr	Belmont Ave	S/W Corner	Exst	R1-1		1						Red	Stop	36	36	9.0	RWM	XI	6080005			2S					33.28143611	-111.1025667
+	+	+	+	Exst	R1-3P		1						Red	All Way	18	6	0.8	RWM	XI	6080005			+			1		+	+
+	+	+	+	Exst	D3-1		1						Brown	''Sunset Dr''	30	9	1.9	F-DA	XI	6080025			+		1			+	+

Notes:

1. The Engineer shall verify post lengths and elevations.
2. The Engineer may shift a sign in order to achieve a more desirable location.
3. Quantities are approximate and for the Contractor's information only.

Panel Types:

RWM: Regulatory, Warning, or Marker
F-DA: Flat-sheet aluminum with direct applied or silk-screened characters
F-Dem: Flat-sheet aluminum with demountable characters
Ext: Aluminum extrusions
Incr: Aluminum sheet increment

Post Types:

2S: 2" Single Perforated
2 1/2S: 2 1/2" Single Perforated
2T 2" Telescoping
2 1/2T: 2 1/2" Telescoping
S4x7.7: Breakaway
W6x9: Breakaway
W8x18: Breakaway
W10x22: Breakaway

Stringer Types:

P: Square-tube post
T: T-section (WT 3x6)

	NAME	DATE
DESIGN	SA, QF	12/16
DRAWN	SA, QF	12/16
CHECKED	QF	12/16
TEAM LEADER	TT	12/16

ARIZONA DEPARTMENT OF TRANSPORTATION
INFRASTRUCTURE DELIVERY AND OPERATIONS DIVISION
TRAFFIC DESIGN SECTION

SIGN SUMMARY SHEET

ROUTE: Various
LOCATION: TOWN OF SUPERIOR - VARIOUS LOCATIONS

Registered Professional Engineer (Civil) CERTIFICATE NO. 53346 QUINN REEGAN FAROL Date Signed 12/16/16 ARIZONA, U.S.A. EXPIRES 06/30/2018

SHEET 21 OF 34

TRACS NO. T0022 01C | SUP-0(202)T | ___ OF ___

9:35:10 AM 12/14/2016 V:\Traffic\Projects\Team3\0000 GI SUP T0022 01D\t0022sss21.dgn

NO.	DESCRIPTION OF REVISION	MADE BY	DATE

F.H.W.A. REGION	STATE	PROJECT NO.	SHEET NO.	TOTAL SHEETS	RECORD DRAWING
9	ARIZ.	SUP-0(202)T	32	55	
		0000 PN SUP			

Location #	Primary St	Cross St	Reference Location	Direction of Sign Face	MOAS Sign Code	Work: New Install	Work: Existing: Replace Panel	Work: Existing: Relocate Panel	Work: Existing: Remove	Work: Existing: To Remain	Offset (ft)	Mounting Height (ft)	Background Color	Panel: Legend or Sign Description	Panel: Width (in)	Panel: Height (in)	Panel: Area (sq ft)	Panel: Type	Panel: Min Sheeting Type	Panel: Bid Item	Ground Mounted: New Foundation	Ground Mounted: New Slip Base	Ground Mounted: Post: Post Type	Ground Mounted: Post: Total Length (ft)	Top Cap Bracket	Cross Bracket	Remarks	Latitude	Longitude
+	+	+	+	Exst	D3-1		1						Brown	''Belmont Ave''	36	9	2.3	F-DA	XI	6080025			+					+	+
320	Sunset Dr	Belmont Ave	S/E Corner	Exst	R1-1		1						Red	Stop	36	36	9.0	RWM	XI	6080005			2S					33.28143056	-111.1024167
+	+	+	+	Exst	R1-3P		1						Red	All Way	18	6	0.8	RWM	XI	6080005			+					+	+
321	Sunset Dr	Belmont Ave	N/E Corner	Exst	R1-1		1						Red	Stop	36	36	9.0	RWM	XI	6080005			2S					33.28157778	-111.1024139
+	+	+	+	Exst	R1-3P		1						Red	All Way	18	6	0.8	RWM	XI	6080005			+			1		+	+
+	+	+	+	Exst	D3-1		1						Brown	''Sunset Dr''	30	9	1.9	F-DA	XI	6080025			+		1			+	+
+	+	+	+	Exst	D3-1		1						Brown	''Belmont Ave''	36	9	2.3	F-DA	XI	6080025			+					+	+
322	Sunset Dr	Belmont Ave	N/W Corner	Exst	R1-1		1						Red	Stop	36	36	9.0	RWM	XI	6080005			2S					33.28157778	-111.1025556
+	+	+	+	Exst	R1-3P		1						Red	All Way	18	6	0.8	RWM	XI	6080005			+					+	+
323	Sunset Dr	South Ave	North Side	Exst	W11-2		1						Yellow	Pedestrian	36	36	9.0	RWM	XI	6080005			2S				Replace Ped Xing with Pedestrian sign	33.28195	-111.1014028
324	South Ave	Sunset Dr	N/W Corner	Exst	R1-1		1						Red	Stop	36	36	9.0	RWM	XI	6080005			2S					33.28211389	-111.1011639
+	+	+	+	Exst	D3-1		1						Brown	''South Ave''	24	9	1.5	F-DA	XI	6080025			+			1		+	+
+	+	+	+	Exst	D3-1		1						Brown	''Sunset Dr''	30	9	1.9	F-DA	XI	6080025			+		1			+	+
325	Medlock Dr	Sunset Dr	N/W Corner	Exst	R1-1		1						Red	Stop	36	36	9.0	RWM	XI	6080005			2S					33.28256944	-111.1004389
+	+	+	+	Exst	D3-1		1						Brown	''Medlock Dr''	30	9	1.9	F-DA	XI	6080025			+			1		+	+
+	+	+	+	Exst	D3-1		1						Brown	''Sunset Dr''	30	9	1.9	F-DA	XI	6080025			+		1			+	+
326	Mitchell Dr	Sunset Dr	N/W Corner	Exst	R1-1		1						Red	Stop	36	36	9.0	RWM	XI	6080005			2S					33.283048	-111.099653
+	+	+	+	Exst	D3-1		1						Brown	''Mitchell Dr''	30	9	1.9	F-DA	XI	6080025			+			1		+	+
+	+	+	+	Exst	D3-1		1						Brown	''Sunset Dr''	30	9	1.9	F-DA	XI	6080025			+		1			+	+
327	Mitchell Dr	Sunset Dr	S/E Corner	Exst	R1-1		1						Red	Stop	36	36	9.0	RWM	XI	6080005			2S					33.28288056	-111.0994889
+	+	+	+	Exst	D3-1		1						Brown	''Mitchell Dr''	30	9	1.9	F-DA	XI	6080025			+			1		+	+
+	+	+	+	Exst	D3-1		1						Brown	''Sunset Dr''	30	9	1.9	F-DA	XI	6080025			+		1			+	+
328	SR 177	Sunset Dr	North Side	Exst	R2-1		1						White	Speed Limit (25)	30	36	7.5	RWM	XI	6080005			2S					33.28354444	-111.0988028
329	SR 177	Sunset Dr	S/W Corner	Exst	R1-1		1						Red	Stop	36	36	9.0	RWM	XI	6080005			2S					33.2835	-111.0985611
+	+	+	+	Exst	D3-1		1						Brown	''SR 177''	24	9	1.5	F-DA	XI	6080025			+			1		+	+
+	+	+	+	Exst	D3-1		1						Brown	''Sunset Dr''	30	9	1.9	F-DA	XI	6080025			+		1			+	+
330	Medlock Dr	Mitchell Dr	S/W Corner	Exst	R1-1		1						Red	Stop	36	36	9.0	RWM	XI	6080005			2S					33.28366944	-111.1006028
+	+	+	+	Exst	D3-1		1						Brown	''Medlock Dr''	30	9	1.9	F-DA	XI	6080025			+			1		+	+
+	+	+	+	Exst	D3-1		1						Brown	''Mitchell Dr''	30	9	1.9	F-DA	XI	6080025			+		1			+	+

Notes:

1. The Engineer shall verify post lengths and elevations.
2. The Engineer may shift a sign in order to achieve a more desirable location.
3. Quantities are approximate and for the Contractor's information only.

Panel Types:

RWM: Regulatory, Warning, or Marker
F-DA: Flat-sheet aluminum with direct applied or silk-screened characters
F-Dem: Flat-sheet aluminum with demountable characters
Ext: Aluminum extrusions
Incr: Aluminum sheet increment

Post Types:

2S: 2" Single Perforated
2 1/2S: 2 1/2" Single Perforated
2T 2" Telescoping
2 1/2T: 2 1/2" Telescoping
S4x7.7: Breakaway
W6x9: Breakaway
W8x18: Breakaway
W10x22: Breakaway

Stringer Types:

P: Square-tube post
T: T-section (WT 3x6)

	NAME	DATE
DESIGN	SA, QF	12/16
DRAWN	SA, QF	12/16
CHECKED	QF	12/16
TEAM LEADER	TT	12/16

ARIZONA DEPARTMENT OF TRANSPORTATION
INFRASTRUCTURE DELIVERY AND OPERATIONS DIVISION
TRAFFIC DESIGN SECTION

SIGN SUMMARY SHEET

ROUTE: Various
LOCATION: TOWN OF SUPERIOR - VARIOUS LOCATIONS

Registered Professional Engineer (Civil) CERTIFICATE NO. 53346 QUINN REEGAN FAROL Date Signed 12/12/16 ARIZONA, U.S.A. EXPIRES 06/30/2018

SHEET 22 OF 34

TRACS NO. T0022 01C | SUP-0(202)T | ___ OF ___

DATE | MADE BY | NO. | DESCRIPTION OF REVISION

9:35:12 AM 12/14/2016 V:\Traffic\Projects\Team3\0000 GI SUP T0022 01D\t0022sss22.dgn

F.H.W.A. REGION	STATE	PROJECT NO.	SHEET NO.	TOTAL SHEETS	RECORD DRAWING
9	ARIZ.	SUP-0(202)T	33	55	

0000 PN SUP

Location #	Primary St	Cross St	Reference Location	Direction of Sign Face	MOAS Sign Code	Work: New Install	Work: Existing: Replace Panel	Work: Existing: Relocate Panel	Work: Existing: Remove	Work: To Remain	Offset (ft)	Mounting Height (ft)	Background Color	Panel: Legend or Sign Description	Panel: Width (in)	Panel: Height (in)	Panel: Area (sq ft)	Panel: Type	Panel: Min Sheeting Type	Panel: Bid Item	Ground Mounted: New Foundation	Ground Mounted: New Slip Base	Ground Mounted: Post: Post Type	Ground Mounted: Post: Total Length (ft)	Top Cap Bracket	Cross Bracket	Remarks	Latitude	Longitude
331	Mitchell Dr	n/a	North Side	Exst	W1-7	1			1		10	7	Yellow	Two-Direction Arrow	48	24	8.0	RWM	XI	6080005	1	1	2 1/2T	12			Replace exst post	33.2837	-111.0997889
332	Mitchell Dr	South Ave	North Side	Exst	W1-7		1						Yellow	Two-Direction Arrow	48	24	8.0	RWM	XI	6080005			UC					33.28362778	-111.1014583
333	South Ave	Gorham St	S/W Corner	Exst	R1-1		1						Red	Stop	36	36	9.0	RWM	XI	6080005			UC					33.28249167	-111.1013222
+	+	+	+	Exst	D3-1		1						Brown	''South Ave''	24	9	1.5	F-DA	XI	6080025			+			1		+	+
+	+	+	+	Exst	D3-1		1						Brown	''Gorham St''	30	9	1.9	F-DA	XI	6080025			+		1			+	+
334	Belmont Ave	Gorham St	N/E Corner	Exst	R1-1		1						Red	Stop	36	36	9.0	RWM	XI	6080005			2S					33.28228611	-111.1025917
+	+	+	+	Exst	D3-1		1						Brown	''Belmont Ave''	36	9	2.3	F-DA	XI	6080025			+			1		+	+
+	+	+	+	Exst	D3-1		1						Brown	''Gorham St''	30	9	1.9	F-DA	XI	6080025			+		1			+	+
335	Belmont Ave	Gorham St	S/W Corner	Exst	R1-1		1						Red	Stop	36	36	9.0	RWM	XI	6080005			2S					33.28218056	-111.1027611
+	+	+	+	Exst	D3-1		1						Brown	''Belmont Ave''	36	9	2.3	F-DA	XI	6080025			+			1		+	+
+	+	+	+	Exst	D3-1		1						Brown	''Gorham St''	30	9	1.9	F-DA	XI	6080025			+		1			+	+
336	Belmont Ave	Gorham St	East Side	Exst	R2-1		1						White	Speed Limit (25)	30	36	7.5	RWM	XI	6080005			2S					33.28188611	-111.1025333
338	Smock Ave	Belmont Ave	N/W Corner	Exst	R3-4		1						White	No U Turn	36	36	9.0	RWM	XI	6080005			UC					33.28285556	-111.1032611
339	Smock Ave	Belmont Ave	S/W Corner	Exst	R1-1		1						Red	Stop	36	36	9.0	RWM	XI	6080005			2S					33.28284722	-111.1029528
+	+	+	+	Exst	D3-1		1						Brown	''Smock Ave''	30	9	1.9	F-DA	XI	6080025			+			1		+	+
+	+	+	+	Exst	D3-1		1						Brown	''Belmont Ave''	36	9	2.3	F-DA	XI	6080025			+		1			+	+
340	Smock Ave	Belmont Ave	S/E Corner	Exst	W14-1		1						Yellow	Dead End	36	36	9.0	RWM	XI	6080005			UC					33.28287222	-111.1027583
341	Smock Ave	Belmont Ave	N/E Corner	Exst	R1-1		1						Red	Stop	36	36	9.0	RWM	XI	6080005			2S					33.28293056	-111.1027556
+	+	+	+	Exst	D3-1		1						Brown	''Smock Ave''	30	9	1.9	F-DA	XI	6080025			+			1		+	+
+	+	+	+	Exst	D3-1		1						Brown	''Belmont Ave''	36	9	2.3	F-DA	XI	6080025			+		1			+	+
342	Smock Ave	Belmont Ave	East Side	Exst	W1-3L		1						Yellow	Reverse Turn (Left)	36	36	9.0	RWM	XI	6080005			2S					33.28330278	-111.1028694
+	+	+	East Side	Exst	W13-1P		1						Yellow	Advisory Speed (15)	18	18	2.3	RWM	XI	6080005			+					+	+
345	Martin St	Belmont Ave	S/W Corner	Exst	R6-2L		1						White	One Way (Left)	12	36	3.0	RWM	XI	6080005			2S				Replace R6-1L sign with R6-2L	33.283725	-111.1033861
346	Martin St	Belmont Ave	N/W Corner	Exst	R6-2R		1						White	One Way (Right)	12	36	3.0	RWM	XI	6080005			2S				Replace R6-1R sign with R6-2R	33.28379444	-111.1034028
347	Belmont Ave	Martin St	West Side	Exst	W1-3L		1						Yellow	Reverse Turn (Left)	36	36	9.0	RWM	XI	6080005			2S					33.28382222	-111.1033806
+	+	+	West Side	Exst	W13-1P		1						Yellow	Advisory Speed (15)	18	18	2.3	RWM	XI	6080005			+					+	+

Notes:

1. The Engineer shall verify post lengths and elevations.
2. The Engineer may shift a sign in order to achieve a more desirable location.
3. Quantities are approximate and for the Contractor's information only.

Panel Types:

RWM: Regulatory, Warning, or Marker
F-DA: Flat-sheet aluminum with direct applied or silk-screened characters
F-Dem: Flat-sheet aluminum with demountable characters
Ext: Aluminum extrusions
Incr: Aluminum sheet increment

Post Types:

2S: 2" Single Perforated
2 1/2S: 2 1/2" Single Perforated
2T 2" Telescoping
2 1/2T: 2 1/2" Telescoping
S4x7.7: Breakaway
W6x9: Breakaway
W8x18: Breakaway
W10x22: Breakaway

Stringer Types:

P: Square-tube post
T: T-section (WT 3x6)

	NAME	DATE
DESIGN	SA, QF	12/16
DRAWN	SA, QF	12/16
CHECKED	QF	12/16
TEAM LEADER	TT	12/16

ARIZONA DEPARTMENT OF TRANSPORTATION
INFRASTRUCTURE DELIVERY AND OPERATIONS DIVISION
TRAFFIC DESIGN SECTION

SIGN SUMMARY SHEET

ROUTE: Various
LOCATION: TOWN OF SUPERIOR - VARIOUS LOCATIONS

Registered Professional Engineer (Civil) CERTIFICATE NO. 53346 QUINN REEGAN FAROL Date Signed 12/12/16 ARIZONA, U.S.A. EXPIRES 06/30/2018

SHEET 23 OF 34

TRACS NO. T0022 01C | SUP-0(202)T | ___ OF ___

DATE | MADE BY | NO. | DESCRIPTION OF REVISION

9:35:13 AM 12/14/2016 V:\Traffic\Projects\Team3\0000 GI SUP T0022 01D\t0022sss23.dgn

F.H.W.A. REGION	STATE	PROJECT NO.	SHEET NO.	TOTAL SHEETS	RECORD DRAWING
9	ARIZ.	SUP-0(202)T	34	55	
		0000 PN SUP			

Location #	Primary St	Cross St	Reference Location	Direction of Sign Face	MOAS Sign Code	Work: New Install	Work: Existing: Replace Panel	Work: Existing: Relocate Panel	Work: Existing: Remove	Work: Existing: To Remain	Offset (ft)	Mounting Height (ft)	Background Color	Panel: Legend or Sign Description	Panel: Width (in)	Panel: Height (in)	Panel: Area (sq ft)	Panel: Type	Panel: Min Sheeting Type	Panel: Bid Item	Ground Mounted: New Foundation	Ground Mounted: New Slip Base	Ground Mounted: Post: Post Type	Ground Mounted: Post: Total Length (ft)	Top Cap Bracket	Cross Bracket	Remarks	Latitude	Longitude
348	Ray St	Belmont Ave	S/W Corner	Exst	R1-1		1						Red	Stop	36	36	9.0	RWM	XI	6080005			2S					33.28413611	-111.1034472
+	+	+	+	Exst	D3-1		1						Brown	''Ray St''	24	9	1.5	F-DA	XI	6080025			+		1			+	+
349	Ray St	Belmont Ave	N/W Corner	Exst	R5-1		1						White	Do Not Enter	30	30	6.3	RWM	XI	6080005			2S					33.28418333	-111.1034333
+	+	+	+	Exst	R6-1R		1						White	One Way (Right)	12	36	3.0	RWM	XI	6080005			+					+	+
+	+	+	+	Exst	R6-1L		1						White	One Way (Left)	12	36	3.0	RWM	XI	6080005			+					+	+
352	Ray St	Belmont Ave	N/E Corner	Exst	R6-1L		1						White	One Way (Left)	12	36	3.0	RWM	XI	6080005			2S					33.28419722	-111.1032861
354	Ray St	Belmont Ave	S/E Corner	Exst	R6-1R		1						White	One Way (Right)	12	36	3.0	RWM	XI	6080005			2S					33.28413056	-111.1033028
355	Brown St	Belmont Ave	S/W Corner	Exst	R1-1		1						Red	Stop	36	36	9.0	RWM	XI	6080005			2S					33.28448056	-111.1034306
+	+	+	+	Exst	D3-1		1						Brown	''Brown St''	24	9	1.5	F-DA	XI	6080025			+			1		+	+
+	+	+	+	Exst	D3-1		1						Brown	''Belmont Ave''	36	9	2.3	F-DA	XI	6080025			+		1			+	+
356	Brown St	Belmont Ave	N/E Corner	Exst	R1-1		1						Red	Stop	36	36	9.0	RWM	XI	6080005			2S					33.28478056	-111.1032917
+	+	+	+	Exst	D3-1		1						Brown	''Brown St''	24	9	1.5	F-DA	XI	6080025			+			1		+	+
+	+	+	+	Exst	D3-1		1						Brown	''Belmont Ave''	36	9	2.3	F-DA	XI	6080025			+		1			+	+
357	Belmont Ave	Brown St	East Side	Exst	R2-1		1						White	Speed Limit (25)	30	36	7.5	RWM	XI	6080005			2S					33.28509444	-111.1033417
358	Belmont Ave	Brown St	West Side	Exst	R8-3		1						White	No Parking	30	30	6.3	RWM	XI	6080005			UC					33.28527222	-111.1034528
359	Valentine St	Belmont Ave	South Side	Exst	R2-1		1						White	Speed Limit (25)	30	36	7.5	RWM	XI	6080005			UC					33.285425	-111.1031611
360	Valentine St	Belmont Ave	N/E Corner	Exst	R1-1		1						Red	Stop	36	36	9.0	RWM	XI	6080005			2S					33.28551667	-111.1033528
+	+	+	+	Exst	D3-1		1						Brown	''Valentine St''	36	9	2.3	F-DA	XI	6080025			+			1		+	+
+	+	+	+	Exst	D3-1		1						Brown	''Belmont Ave''	36	9	2.3	F-DA	XI	6080025			+		1			+	+
361	Valentine St	Belmont Ave	S/W Corner	Exst	R1-1		1						Red	Stop	36	36	9.0	RWM	XI	6080005			2S					33.28563889	-111.1034972
+	+	+	+	Exst	D3-1		1						Brown	''Valentine St''	36	9	2.3	F-DA	XI	6080025			+			1		+	+
+	+	+	+	Exst	D3-1		1						Brown	''Belmont Ave''	36	9	2.3	F-DA	XI	6080025			+		1			+	+
362	Crowe St	Belmont Ave	N/E Corner	Exst	R1-1		1						Red	Stop	36	36	9.0	RWM	XI	6080005			2S					33.28656667	-111.1033306
+	+	+	+	Exst	D3-1		1						Brown	''Crowe St''	24	9	1.5	F-DA	XI	6080025			+			1		+	+
+	+	+	+	Exst	D3-1		1						Brown	''Belmont Ave''	36	9	2.3	F-DA	XI	6080025			+		1			+	+
363	Simpson St	Belmont Ave	S/W Corner	Exst	R1-1		1						Red	Stop	36	36	9.0	RWM	XI	6080005			2S					33.28719444	-111.1035306
+	+	+	+	Exst	D3-1		1						Brown	''Simpson St''	30	9	1.9	F-DA	XI	6080025			+			1		+	+

Notes:

1. The Engineer shall verify post lengths and elevations.
2. The Engineer may shift a sign in order to achieve a more desirable location.
3. Quantities are approximate and for the Contractor's information only.

Panel Types:

RWM: Regulatory, Warning, or Marker
F-DA: Flat-sheet aluminum with direct applied or silk-screened characters
F-Dem: Flat-sheet aluminum with demountable characters
Ext: Aluminum extrusions
Incr: Aluminum sheet increment

Post Types:

2S: 2" Single Perforated
2 1/2S: 2 1/2" Single Perforated
2T 2" Telescoping
2 1/2T: 2 1/2" Telescoping
S4x7.7: Breakaway
W6x9: Breakaway
W8x18: Breakaway
W10x22: Breakaway

Stringer Types:

P: Square-tube post
T: T-section (WT 3x6)

	NAME	DATE
DESIGN	SA, QF	12/16
DRAWN	SA, QF	12/16
CHECKED	QF	12/16
TEAM LEADER	TT	12/16

ARIZONA DEPARTMENT OF TRANSPORTATION
INFRASTRUCTURE DELIVERY AND OPERATIONS DIVISION
TRAFFIC DESIGN SECTION

SIGN SUMMARY SHEET

ROUTE: Various
LOCATION: TOWN OF SUPERIOR - VARIOUS LOCATIONS

Registered Professional Engineer (Civil) CERTIFICATE NO. 53346 QUINN REEGAN FAROL Date Signed 12/14/16 ARIZONA, U.S.A.
EXPIRES 06/30/2018

SHEET 24 OF 34

TRACS NO. T0022 01C
SUP-0(202)T
___ OF ___

DATE | MADE BY | NO. | DESCRIPTION OF REVISION

9:35:15 AM 12/14/2016 V:\Traffic\Projects\Team3\0000 GI SUP T0022 01D\t0022sss24.dgn

F.H.W.A. REGION	STATE	PROJECT NO.	SHEET NO.	TOTAL SHEETS	RECORD DRAWING
9	ARIZ.	SUP-0(202)T	35	55	
		0000 PN SUP			

Location #	Primary St	Cross St	Reference Location	Direction of Sign Face	MOAS Sign Code	Work: New Install	Work: Existing: Replace Panel	Work: Existing: Relocate Panel	Work: Existing: Remove	Work: Existing: To Remain	Offset (ft)	Mounting Height (ft)	Background Color	Panel: Legend or Sign Description	Panel: Width (in)	Panel: Height (in)	Panel: Area (sq ft)	Panel: Type	Panel: Min Sheeting Type	Panel: Bid Item	Ground Mounted: New Foundation	Ground Mounted: New Slip Base	Ground Mounted: Post: Post Type	Ground Mounted: Post: Total Length (ft)	Top Cap Bracket	Cross Bracket	Remarks	Latitude	Longitude
+	+	+	+	Exst	D3-1		1						Brown	''Belmont Ave''	36	9	2.3	F-DA	XI	6080025			+		1			+	+
364	Gibbs St	Belmont Ave	West Side	Exst	R2-1		1						White	Speed Limit (25)	30	36	7.5	RWM	XI	6080005			UC					33.28732222	-111.1034944
365	Gibbs St	Belmont Ave	West Side	Exst	W1-7		1						Yellow	Two-Direction Arrow	48	24	8.0	RWM	XI	6080005			UC					33.28748889	-111.1035167
366	Gibbs St	Belmont Ave	N/E Corner	Exst	R1-1		1						Red	Stop	36	36	9.0	RWM	XI	6080005			2S					33.28752222	-111.1033611
+	+	+	+	Exst	D3-1		1						Brown	''Gibbs St''	24	9	1.5	F-DA	XI	6080025			+			1		+	+
+	+	+	+	Exst	D3-1		1						Brown	''Belmont Ave''	36	9	2.3	F-DA	XI	6080025			+		1			+	+
367	Belmont Ave	US 60	S/W Corner	Exst	D3-1		1						Brown	''Belmont Ave''	36	9	2.3	F-DA	XI	6080025			2 1/2S			1		33.28778611	-111.1034111
+	+	+	+	Exst	D3-1		1						Brown	''US 60''	24	9	1.5	F-DA	XI	6080025			+		1			+	+
368	Church Ave	Gibbs St	S/W Corner	Exst	R1-1		1						Red	Stop	36	36	9.0	RWM	XI	6080005			UC					33.28748889	-111.1017306
+	+	+	+	Exst	R1-3P		1						Red	All Way	18	6	0.8	RWM	XI	6080005			+					+	+
369	Church Ave	Gibbs St	S/E Corner	Exst	R1-1		1						Red	Stop	36	36	9.0	RWM	XI	6080005			UC					33.28748056	-111.1015861
+	+	+	+	Exst	R1-3P		1						Red	All Way	18	6	0.8	RWM	XI	6080005			+					+	+
+	+	+	+	Exst	D3-1		1						Brown	''Church Ave''	30	9	1.9	F-DA	XI	6080025			+			1		+	+
+	+	+	+	Exst	D3-1		1						Brown	''Gibbs St''	24	9	1.5	F-DA	XI	6080025			+		1			+	+
370	Church Ave	Gibbs St	N/E Corner	Exst	R1-1		1						Red	Stop	36	36	9.0	RWM	XI	6080005			UC					33.2876	-111.1015806
+	+	+	+	Exst	R1-3P		1						Red	All Way	18	6	0.8	RWM	XI	6080005			+					+	+
+	+	+	+	Exst	D3-1		1						Brown	''Church Ave''	30	9	1.9	F-DA	XI	6080025			+			1		+	+
+	+	+	+	Exst	D3-1		1						Brown	''Gibbs St''	24	9	1.5	F-DA	XI	6080025			+		1			+	+
371	Church Ave	Gibbs St	N/W Corner	Exst	R1-1	1		1		2	7		Red	Stop	36	36	9.0	RWM	XI	6080005	1	1	2 1/2T	12			Replace exst post	33.28759167	-111.1016917
+	+	+	+	Exst	R1-3P		1						Red	All Way	18	6	0.8	RWM	XI	6080005			+					+	+
372	Church Ave	US 60	East Side	Exst	R5-1		1						White	Do Not Enter	30	30	6.3	RWM	XI	6080005			UC					33.28838889	-111.1017472
373	Church Ave	US 60	East Side	Exst	W14-1		1						Yellow	Dead End	36	36	9.0	RWM	XI	6080005			UC				Replace Not a Thru Street with Dead End	33.28839444	-111.1017306
374	Church Ave	US 60	S/E Corner	Exst	D3-1		1						Brown	''Church Ave''	30	9	1.9	F-DA	XI	6080025			2 1/2S			1		33.28840833	-111.1017028
+	+	+	+	Exst	D3-1		1						Brown	''US 60''	24	9	1.5	F-DA	XI	6080025			+		1			+	+
375	Kiser St	US 60	S/E Corner	Exst	R1-1		1						Red	Stop	36	36	9.0	RWM	XI	6080005			2S					33.288525	-111.1014611
+	+	+	+	Exst	D3-1		1						Brown	''Kiser St''	24	9	1.5	F-DA	XI	6080025			+			1		+	+
+	+	+	+	Exst	D3-1		1						Brown	''US 60''	24	9	1.5	F-DA	XI	6080025			+		1			+	+

Notes:

1. The Engineer shall verify post lengths and elevations.
2. The Engineer may shift a sign in order to achieve a more desirable location.
3. Quantities are approximate and for the Contractor's information only.

Panel Types:

RWM: Regulatory, Warning, or Marker
F-DA: Flat-sheet aluminum with direct applied or silk-screened characters
F-Dem: Flat-sheet aluminum with demountable characters
Ext: Aluminum extrusions
Incr: Aluminum sheet increment

Post Types:

2S: 2" Single Perforated
2 1/2S: 2 1/2" Single Perforated
2T 2" Telescoping
2 1/2T: 2 1/2" Telescoping
S4x7.7: Breakaway
W6x9: Breakaway
W8x18: Breakaway
W10x22: Breakaway

Stringer Types:

P: Square-tube post
T: T-section (WT 3x6)

	NAME	DATE
DESIGN	SA, QF	12/16
DRAWN	SA, QF	12/16
CHECKED	QF	12/16
TEAM LEADER	TT	12/16

ARIZONA DEPARTMENT OF TRANSPORTATION
INFRASTRUCTURE DELIVERY AND OPERATIONS DIVISION
TRAFFIC DESIGN SECTION

SIGN SUMMARY SHEET

ROUTE: Various
LOCATION: TOWN OF SUPERIOR - VARIOUS LOCATIONS

Registered Professional Engineer (Civil) CERTIFICATE NO. 53346 QUINN REEGAN FAROL Date Signed 12/16/16 ARIZONA, U.S.A.
EXPIRES 06/30/2018

SHEET 25 OF 34

TRACS NO. T0022 01C | SUP-0(202)T | ___ OF ___

9:35:17 AM 12/14/2016 V:\Traffic\Projects\Team3\0000 GI SUP T0022 01D\t0022sss25.dgn

NO.	DESCRIPTION OF REVISION	MADE BY	DATE
NO.2	DESCRIPTION OF REVISION	MADE BY	DATE
NO.1	DESCRIPTION OF REVISION	MADE BY	DATE

F.H.W.A. REGION	STATE	PROJECT NO.	SHEET NO.	TOTAL SHEETS	RECORD DRAWING
9	ARIZ.	SUP-0(202)T	36	55	
		0000 PN SUP			

Location #	Primary St	Cross St	Reference Location	Direction of Sign Face	MOAS Sign Code	Work: New Install	Work: Existing: Replace Panel	Work: Existing: Relocate Panel	Work: Existing: Remove	Work: Existing: To Remain	Offset (ft)	Mounting Height (ft)	Background Color	Panel: Legend or Sign Description	Panel: Width (in)	Panel: Height (in)	Panel: Area (sq ft)	Panel: Type	Panel: Min Sheeting Type	Panel: Bid Item	Ground Mounted: New Foundation	Ground Mounted: New Slip Base	Ground Mounted: Post: Post Type	Ground Mounted: Post: Total Length (ft)	Top Cap Bracket	Cross Bracket	Remarks	Latitude	Longitude
376	Stone Ave	Gibbs St	S/W Corner	Exst	R1-1		1						Red	Stop	36	36	9.0	RWM	XI	6080005			UC					33.28755833	-111.1002278
+	+	+	+	Exst	D3-1		1						Brown	''Stone Ave''	24	9	1.5	F-DA	XI	6080025			+			1		+	+
+	+	+	+	Exst	D3-1		1						Brown	''Gibbs St''	24	9	1.5	F-DA	XI	6080025			+		1			+	+
377	Stone Ave	Gibbs St	N/E Corner	Exst	R1-1		1						Red	Stop	36	36	9.0	RWM	XI	6080005			UC					33.28761667	-111.1001139
+	+	+	+	Exst	D3-1		1						Brown	''Stone Ave''	24	9	1.5	F-DA	XI	6080025			+			1		+	+
+	+	+	+	Exst	D3-1		1						Brown	''Gibbs St''	24	9	1.5	F-DA	XI	6080025			+		1			+	+
378	Gibbs St	Lobb Ave	S/W Corner	Exst	R1-1		1						Red	Stop	36	36	9.0	RWM	XI	6080005			UC					33.28764722	-111.0982222
+	+	+	+	Exst	D3-1		1						Brown	''Gibbs St''	24	9	1.5	F-DA	XI	6080025			+			1		+	+
+	+	+	+	Exst	D3-1		1						Brown	''Lobb Ave''	24	9	1.5	F-DA	XI	6080025			+		1			+	+
379	Gibbs St	Lobb Ave	N/E Corner	Exst	R1-1	1		1			2	7	Red	Stop	36	36	9.0	RWM	XI	6080005	1	1	2 1/2T	12			Replace exst post	33.287734	-111.098038
+	+	+	+	Exst	D3-1		1						Brown	''Gibbs St''	24	9	1.5	F-DA	XI	6080025			+			1		+	+
+	+	+	+	Exst	D3-1		1						Brown	''Lobb Ave''	24	9	1.5	F-DA	XI	6080025			+		1			+	+
380	Gibbs St	Ray Rd	East Side	Exst	W1-6R		1						Yellow	One-Direction Arrow (Right)	48	24	8.0	RWM	XI	6080005			UC					33.28779444	-111.0969556
381	Gibbs St	Ray Rd	East Side	Exst	W1-6		1						Yellow	Large Arrow	48	24	8.0	RWM	XI	6080005			UC					33.28782778	-111.0969528
382	Ray Rd	SR 177	S/W Corner	Exst	R1-1		1						Red	Stop	36	36	9.0	RWM	XI	6080005			2S					33.28857778	-111.0967611
+	+	+	+	Exst	D3-1		1						Brown	''Ray Rd''	24	9	1.5	F-DA	XI	6080025			+			1		+	+
+	+	+	+	Exst	D3-1		1						Brown	''SR 177''	24	9	1.5	F-DA	XI	6080025			+		1			+	+
383	South St	SR 177	West Side	Exst	W1-8		1						Yellow	Chevron	18	24	3.0	RWM	XI	6080005			2S					33.290475	-111.0967861
384	South St	SR 177	West Side	Exst	W1-8		1						Yellow	Chevron	18	24	3.0	RWM	XI	6080005			2S					33.29051944	-111.0968944
385	South St	SR 177	West Side	Exst	W1-8		1						Yellow	Chevron	18	24	3.0	RWM	XI	6080005			2S					33.29048889	-111.0968417
386	South St	SR 177	West Side	Exst	W1-8		1						Yellow	Chevron	18	24	3.0	RWM	XI	6080005			2S					33.29043333	-111.0967306
387	South St	Lobb Ave	North Side	Exst	W14-1		1						Yellow	Dead End	36	36	9.0	RWM	XI	6080005			2S					33.29002778	-111.0981139
388	South St	Lobb Ave	S/W Corner	Exst	R1-1		1						Red	Stop	36	36	9.0	RWM	XI	6080005			2S					33.28997778	-111.0981639
+	+	+	+	Exst	D3-1		1						Brown	''South St''	24	9	1.5	F-DA	XI	6080025			+			1		+	+
+	+	+	+	Exst	D3-1		1						Brown	''Lobb Ave''	24	9	1.5	F-DA	XI	6080025			+		1			+	+
389	Lobb Ave	South St	West Side	North	R2-1	1		1			5	7	White	Speed Limit (25)	30	36	7.5	RWM	XI	6080005	1	1	2 1/2T	12			Replace exst post	33.28992778	-111.0981111

Notes:

1. The Engineer shall verify post lengths and elevations.
2. The Engineer may shift a sign in order to achieve a more desirable location.
3. Quantities are approximate and for the Contractor's information only.

Panel Types:

RWM: Regulatory, Warning, or Marker
F-DA: Flat-sheet aluminum with direct applied or silk-screened characters
F-Dem: Flat-sheet aluminum with demountable characters
Ext: Aluminum extrusions
Incr: Aluminum sheet increment

Post Types:

2S: 2" Single Perforated
2 1/2S: 2 1/2" Single Perforated
2T 2" Telescoping
2 1/2T: 2 1/2" Telescoping
S4x7.7: Breakaway
W6x9: Breakaway
W8x18: Breakaway
W10x22: Breakaway

Stringer Types:

P: Square-tube post
T: T-section (WT 3x6)

	NAME	DATE
DESIGN	SA, QF	12/16
DRAWN	SA, QF	12/16
CHECKED	QF	12/16
TEAM LEADER	TT	12/16

ARIZONA DEPARTMENT OF TRANSPORTATION
INFRASTRUCTURE DELIVERY AND OPERATIONS DIVISION
TRAFFIC DESIGN SECTION

SIGN SUMMARY SHEET

ROUTE: Various
LOCATION: TOWN OF SUPERIOR - VARIOUS LOCATIONS

Registered Professional Engineer (Civil) CERTIFICATE NO. 53346 QUINN REEGAN FAROL Date Signed 12/12/16 ARIZONA, U.S.A. EXPIRES 06/30/2018

SHEET 26 OF 34

TRACS NO. T0022 01C | SUP-0(202)T | ___ OF ___

DATE | MADE BY | NO. | DESCRIPTION OF REVISION

9:35:19 AM 12/14/2016 V:\Traffic\Projects\Team3\0000 GI SUP T0022 01D\t0022sss26.dgn

F.H.W.A. REGION	STATE	PROJECT NO.	SHEET NO.	TOTAL SHEETS	RECORD DRAWING
9	ARIZ.	SUP-0(202)T	37	55	
		0000 PN SUP			

Location #	Primary St	Cross St	Reference Location	Direction of Sign Face	MOAS Sign Code	Work: New Install	Work: Existing: Replace Panel	Work: Existing: Relocate Panel	Work: Existing: Remove	Work: Existing: To Remain	Offset (ft)	Mounting Height (ft)	Background Color	Panel: Legend or Sign Description	Panel: Width (in)	Panel: Height (in)	Panel: Area (sq ft)	Panel: Type	Panel: Min Sheeting Type	Panel: Bid Item	Ground Mounted: New Foundation	Ground Mounted: New Slip Base	Ground Mounted: Post: Post Type	Ground Mounted: Post: Total Length (ft)	Top Cap Bracket	Cross Bracket	Remarks	Latitude	Longitude
391	Lobb Ave	Wight St	S/W Corner	Exst	R1-1		1						Red	Stop	36	36	9.0	RWM	XI	6080005			UC					33.28910278	-111.0981278
+	+	+	+	Exst	D3-1		1						Brown	''Lobb Ave''	24	9	1.5	F-DA	XI	6080025			+			1		+	+
+	+	+	+	Exst	D3-1		1						Brown	''Wight St''	24	9	1.5	F-DA	XI	6080025			+		1			+	+
392	Lobb Ave	Wight St	S/E Corner	Exst	W14-1		1						Yellow	Dead End	36	36	9.0	RWM	XI	6080005			UC					33.28908056	-111.098
393	Wight St	Lobb Ave	N/E Corner	Exst	R1-1	1			1		2	7	Red	Stop	36	36	9.0	RWM	XI	6080005	1	1	2 1/2T	12			Replace exst post	33.28915833	-111.0980028
+	+	+	+	Exst	D3-1		1						Brown	''Wight St''	24	9	1.5	F-DA	XI	6080025			+			1		+	+
+	+	+	+	Exst	D3-1		1						Brown	''Lobb Ave''	24	9	1.5	F-DA	XI	6080025			+		1			+	+
394	Wight St	Stone Ave	N/E Corner	Exst	R1-1	1			1		1	7	Red	Stop	36	36	9.0	RWM	XI	6080005	1	1	2 1/2T	12			Replace exst post	33.28916111	-111.1000861
+	+	+	+	Exst	D3-1		1						Brown	''Wight St''	24	9	1.5	F-DA	XI	6080025			+			1		+	+
+	+	+	+	Exst	D3-1		1						Brown	''Stone Ave''	24	9	1.5	F-DA	XI	6080025			+		1			+	+
400	Kiser St	Stone Ave	S/W Corner	Exst	D3-1		1						Brown	''Kiser St''	24	9	1.5	F-DA	XI	6080025			2S			1		33.28836944	-111.1002306
+	+	+	+	Exst	D3-1		1						Brown	''Stone Ave''	24	9	1.5	F-DA	XI	6080025			+		1			+	+
401	Kiser St	Stone Ave	N/E Corner	Exst	R1-1		1						Red	Stop	36	36	9.0	RWM	XI	6080005			UC					33.28845833	-111.1001194
+	+	+	+	Exst	D3-1		1						Brown	''Kiser St''	24	9	1.5	F-DA	XI	6080025			+			1		+	+
+	+	+	+	Exst	D3-1		1						Brown	''Stone Ave''	24	9	1.5	F-DA	XI	6080025			+		1			+	+
402	Lobb Ave	Kiser St	S/W Corner	Exst	R1-1	1			1		2	7	Red	Stop	36	36	9.0	RWM	XI	6080005	1	1	2 1/2T	12			Replace exst post	33.28833611	-111.0982111
+	+	+	+	Exst	D3-1		1						Brown	''Lobb Ave''	24	9	1.5	F-DA	XI	6080025			+			1		+	+
+	+	+	+	Exst	D3-1		1						Brown	''Kiser St''	24	9	1.5	F-DA	XI	6080025			+		1			+	+
403	Lobb Ave	Kiser St	N/E Corner	Exst	R1-1	1			1		2	7	Red	Stop	36	36	9.0	RWM	XI	6080005	1	1	2 1/2T	12			Replace exst post	33.28845278	-111.0979944
+	+	+	+	Exst	D3-1		1						Brown	''Lobb Ave''	24	9	1.5	F-DA	XI	6080025			+			1		+	+
+	+	+	+	Exst	D3-1		1						Brown	''Kiser St''	24	9	1.5	F-DA	XI	6080025			+		1			+	+
404	Crowe St	Lobb Ave	N/E Corner	Exst	R1-1		1						Red	Stop	36	36	9.0	RWM	XI	6080005			UC					33.28704444	-111.098075
+	+	+	+	Exst	D3-1		1						Brown	''Crowe St''	24	9	1.5	F-DA	XI	6080025			+			1		+	+
+	+	+	+	Exst	D3-1		1						Brown	''Lobb Ave''	24	9	1.5	F-DA	XI	6080025			+		1			+	+
405	Crowe St	Lobb Ave	S/W Corner	Exst	R1-1		1						Red	Stop	36	36	9.0	RWM	XI	6080005			UC					33.28694722	-111.0982667
+	+	+	+	Exst	D3-1		1						Brown	''Crowe St''	24	9	1.5	F-DA	XI	6080025			+			1		+	+
+	+	+	+	Exst	D3-1		1						Brown	''Lobb Ave''	24	9	1.5	F-DA	XI	6080025			+		1			+	+
406	Crowe St	Moffatt St	West Side	Exst	W14-1		1						Yellow	Dead End	36	36	9.0	RWM	XI	6080005			UC					33.28693889	-111.0987056
407	Crowe St	Moffatt St	S/E Corner	Exst	R1-2	1			1		1	7	White	Yield	36	36	4.5	RWM	XI	6080005	1	1	2 1/2T	12			Replace exst post	33.28690278	-111.0985722

Notes:

1. The Engineer shall verify post lengths and elevations.
2. The Engineer may shift a sign in order to achieve a more desirable location.
3. Quantities are approximate and for the Contractor's information only.

Panel Types:

RWM: Regulatory, Warning, or Marker
F-DA: Flat-sheet aluminum with direct applied or silk-screened characters
F-Dem: Flat-sheet aluminum with demountable characters
Ext: Aluminum extrusions
Incr: Aluminum sheet increment

Post Types:

2S: 2" Single Perforated
2 1/2S: 2 1/2" Single Perforated
2T 2" Telescoping
2 1/2T: 2 1/2" Telescoping
S4x7.7: Breakaway
W6x9: Breakaway
W8x18: Breakaway
W10x22: Breakaway

Stringer Types:

P: Square-tube post
T: T-section (WT 3x6)

	NAME	DATE
DESIGN	SA, QF	12/16
DRAWN	SA, QF	12/16
CHECKED	QF	12/16
TEAM LEADER	TT	12/16

ARIZONA DEPARTMENT OF TRANSPORTATION
INFRASTRUCTURE DELIVERY AND OPERATIONS DIVISION
TRAFFIC DESIGN SECTION

SIGN SUMMARY SHEET

ROUTE: Various
LOCATION: TOWN OF SUPERIOR - VARIOUS LOCATIONS

53346 QUINN REEGAN FAROL, Registered Professional Engineer (Civil), Date Signed 12/14/16, ARIZONA, U.S.A., EXPIRES 06/30/2018

SHEET 27 OF 34

TRACS NO. T0022 01C | SUP-0(202)T | ___ OF ___

DATE | MADE BY | NO. | DESCRIPTION OF REVISION

9:35:21 AM 12/14/2016 V:\Traffic\Projects\Team3\0000 GI SUP T0022 01D\t0022sss27.dgn

F.H.W.A. REGION	STATE	PROJECT NO.	SHEET NO.	TOTAL SHEETS	RECORD DRAWING
9	ARIZ.	SUP-0(202)T	38	55	

0000 PN SUP

Location #	Primary St	Cross St	Reference Location	Direction of Sign Face	MOAS Sign Code	Work: New Install	Work: Existing: Replace Panel	Work: Existing: Relocate Panel	Work: Existing: Remove	Work: Existing: To Remain	Offset (ft)	Mounting Height (ft)	Background Color	Panel: Legend or Sign Description	Panel: Width (in)	Panel: Height (in)	Panel: Area (sq ft)	Panel: Type	Panel: Min Sheeting Type	Panel: Bid Item	Ground Mounted: New Foundation	Ground Mounted: New Slip Base	Ground Mounted: Post: Post Type	Ground Mounted: Post: Total Length (ft)	Top Cap Bracket	Cross Bracket	Remarks	Latitude	Longitude
409	Moffatt St	Stone Ave	N/E Corner	Exst	R1-1		1						Red	Stop	36	36	9.0	RWM	XI	6080005			2 1/2T					33.28656389	-111.1000833
+	+	+	+	Exst	D3-1		1						Brown	''Moffatt St''	30	9	1.9	F-DA	XI	6080025			+			1		+	+
+	+	+	+	Exst	D3-1		1						Brown	''Stone Ave''	24	9	1.5	F-DA	XI	6080025			+		1			+	+
410	Stone Ave	Moffatt St	S/W Corner	Exst	R1-1		1						Red	Stop	36	36	9.0	RWM	XI	6080005			UC					33.28640278	-111.1002972
+	+	+	+	Exst	D3-1		1						Brown	''Stone Ave''	24	9	1.5	F-DA	XI	6080025			+			1		+	+
+	+	+	+	Exst	D3-1		1						Brown	''Moffatt St''	30	9	1.9	F-DA	XI	6080025			+		1			+	+
411	Church Ave	Moffatt St	N/E Corner	Exst	R1-1		1						Red	Stop	36	36	9.0	RWM	XI	6080005			UC					33.28643333	-111.1010028
+	+	+	+	Exst	D3-1		1						Brown	''Stone Ave''	24	9	1.5	F-DA	XI	6080025			+			1		+	+
+	+	+	+	Exst	D3-1		1						Brown	''Moffatt St''	30	9	1.9	F-DA	XI	6080025			+		1			+	+
412	Church Ave	Crowe St	N/E Corner	Exst	R1-1		1						Red	Stop	36	36	9.0	RWM	XI	6080005			UC					33.28692222	-111.1015417
+	+	+	+	Exst	D3-1		1						Brown	''Church Ave''	30	9	1.9	F-DA	XI	6080025			+			1		+	+
+	+	+	+	Exst	D3-1		1						Brown	''Crowe St''	24	9	1.5	F-DA	XI	6080025			+		1			+	+
413	Church Ave	Crowe St	South Side	Exst	W1-7		1						Yellow	Two-Direction Arrow	48	24	8.0	RWM	XI	6080005			UC					33.28683889	-111.1015639
414	Crowe St	Center Ave	S/E Corner	Exst	R1-1		1						Red	Stop	36	36	9.0	RWM	XI	6080005			UC					33.28658611	-111.1028722
+	+	+	+	Exst	D3-1		1						Brown	''Crowe St''	24	9	1.5	F-DA	XI	6080025			+			1		+	+
+	+	+	+	Exst	D3-1		1						Brown	''Center Ave''	30	9	1.9	F-DA	XI	6080025			+		1			+	+
415	Center Ave	Alley	N/E Corner	Exst	R1-1	1			1		2	7	Red	Stop	36	36	9.0	RWM	XI	6080005	1	1	2 1/2T	12			Replace exst post	33.28606389	-111.1026278
+	+	+	+	Exst	D3-1		1						Brown	''Center Ave''	30	9	1.9	F-DA	XI	6080025			+		1			+	+
416	Center Ave	n/a	East Side	Exst	R2-1		1						White	Speed Limit (15)	24	30	5.0	RWM	XI	6080005			+					33.28601111	-111.1025611
417	Church Ave	n/a	West Side	Exst	R2-1		1						White	Speed Limit (15)	24	30	5.0	RWM	XI	6080005			UC					33.2859361l	-111.1011611
418	Church Ave	n/a	S/W Corner	Exst	R1-1		1						Red	Stop	36	36	9.0	RWM	XI	6080005			UC					33.28591389	-111.1011056
419	Stone Ave	n/a	West Side	Exst	R2-1	1			1		8	7	White	Speed Limit (25)	30	36	7.5	RWM	XI	6080005	1	1	2 1/2T	12			Replace exst post	33.28566944	-111.1005722
420	Stone Ave	East St	N/E Corner	Exst	R1-1		1						Red	Stop	36	36	9.0	RWM	XI	6080005			UC					33.28621944	-111.1002278
+	+	+	+	Exst	D3-1		1						Brown	''Stone Ave''	24	9	1.5	F-DA	XI	6080025			+			1		+	+
+	+	+	+	Exst	D3-1		1						Brown	''East St''	24	9	1.5	F-DA	XI	6080025			+		1			+	+
421	East St	Contreras St	North Side	Exst	W1-7		1						Yellow	Two-Direction Arrow	48	24	8.0	RWM	XI	6080005			UC					33.28643333	-111.098625

Notes:

1. The Engineer shall verify post lengths and elevations.
2. The Engineer may shift a sign in order to achieve a more desirable location.
3. Quantities are approximate and for the Contractor's information only.

Panel Types:

RWM: Regulatory, Warning, or Marker
F-DA: Flat-sheet aluminum with direct applied or silk-screened characters
F-Dem: Flat-sheet aluminum with demountable characters
Ext: Aluminum extrusions
Incr: Aluminum sheet increment

Post Types:

2S: 2" Single Perforated
2 1/2S: 2 1/2" Single Perforated
2T 2" Telescoping
2 1/2T: 2 1/2" Telescoping
S4x7.7: Breakaway
W6x9: Breakaway
W8x18: Breakaway
W10x22: Breakaway

Stringer Types:

P: Square-tube post
T: T-section (WT 3x6)

	NAME	DATE
DESIGN	SA, QF	12/16
DRAWN	SA, QF	12/16
CHECKED	QF	12/16
TEAM LEADER	TT	12/16

ARIZONA DEPARTMENT OF TRANSPORTATION
INFRASTRUCTURE DELIVERY AND OPERATIONS DIVISION
TRAFFIC DESIGN SECTION

SIGN SUMMARY SHEET

ROUTE: Various
LOCATION: TOWN OF SUPERIOR - VARIOUS LOCATIONS

Registered Professional Engineer (Civil) CERTIFICATE NO. 53346 QUINN REEGAN FAROL Date Signed 12/16/16 ARIZONA, U.S.A. EXPIRES 06/30/2018

SHEET 28 OF 34

TRACS NO. T0022 01C | SUP-0(202)T | ___ OF ___

DATE | MADE BY | NO. | DESCRIPTION OF REVISION

9:35:23 AM 12/14/2016 V:\Traffic\Projects\Team3\0000 GI SUP T0022 01D\t0022sss28.dgn

F.H.W.A. REGION	STATE	PROJECT NO.	SHEET NO.	TOTAL SHEETS	RECORD DRAWING
9	ARIZ.	SUP-0(202)T	39	55	

0000 PN SUP

Location #	Primary St	Cross St	Reference Location	Direction of Sign Face	MOAS Sign Code	Work: New Install	Work: Existing: Replace Panel	Work: Existing: Relocate Panel	Work: Existing: Remove	Work: Existing: To Remain	Offset (ft)	Mounting Height (ft)	Background Color	Panel: Legend or Sign Description	Panel: Width (in)	Panel: Height (in)	Panel: Area (sq ft)	Panel: Type	Panel: Min Sheeting Type	Panel: Bid Item	Ground Mounted: New Foundation	Ground Mounted: New Slip Base	Ground Mounted: Post: Post Type	Ground Mounted: Post: Total Length (ft)	Top Cap Bracket	Cross Bracket	Remarks	Latitude	Longitude
422	East St	Contreras St	S/W Corner	Exst	R1-1	1			1		1	7	Red	Stop	36	36	9.0	RWM	XI	6080005	1	1	2 1/2T	12			Replace exst post	33.28635556	-111.0985528
+	+	+	+	Exst	D3-1		1						Brown	''East St''	24	9	1.5	F-DA	XI	6080025			+			1		+	+
+	+	+	+	Exst	D3-1		1						Brown	''Contreras St''	36	9	2.3	F-DA	XI	6080025			+		1			+	+
423	Lobb Ave	East St	S/E Corner	Exst	R1-1		1						Red	Stop	36	36	9.0	RWM	XI	6080005			UC					33.28641389	-111.0981667
+	+	+	+	Exst	D3-1		1						Brown	''Lobb Ave''	24	9	1.5	F-DA	XI	6080025			+			1		+	+
+	+	+	+	Exst	D3-1		1						Brown	''East St''	24	9	1.5	F-DA	XI	6080025			+		1			+	+
424	Lobb Ave	SR 177	N/W Corner	Exst	R1-1		1						Red	Stop	36	36	9.0	RWM	XI	6080005			2S					33.28553611	-111.0979611
+	+	+	+	Exst	D3-1		1						Brown	''Lobb Ave''	24	9	1.5	F-DA	XI	6080025			+			1		+	+
+	+	+	+	Exst	D3-1		1						Brown	''SR 177''	24	9	1.5	F-DA	XI	6080025			+		1			+	+
425	Lobb Ave	SR 177	East Side	Exst	R2-1		1						White	Speed Limit (25)	30	36	7.5	RWM	XI	6080005			UC					33.28589444	-111.0979278
427	Valentine St	SR 177	S/W Corner	Exst	R1-1		1						Red	Stop	36	36	9.0	RWM	XI	6080005			2S					33.28503611	-111.0982222
+	+	+	+	Exst	D3-1		1						Brown	''Valentine St''	36	9	2.3	F-DA	XI	6080025			+			1		+	+
+	+	+	+	Exst	D3-1		1						Brown	''SR 177''	24	9	1.5	F-DA	XI	6080025			+		1			+	+
428	Valentine St	Contreras St	N/W Corner	Exst	R1-1		1						Red	Stop	36	36	9.0	RWM	XI	6080005			UC					33.28521944	-111.0986556
+	+	+	+	Exst	D3-1		1						Brown	''Valentine St''	36	9	2.3	F-DA	XI	6080025			+			1		+	+
+	+	+	+	Exst	D3-1		1						Brown	''Contreras St''	36	9	2.3	F-DA	XI	6080025			+		1			+	+
430	Valentine St	Stone Ave	N/E Corner	Exst	R1-1		1						Red	Stop	36	36	9.0	RWM	XI	6080005			UC					33.28532222	-111.1005333
+	+	+	+	Exst	D3-1		1						Brown	''Valentine St''	36	9	2.3	F-DA	XI	6080025			+			1		+	+
+	+	+	+	Exst	D3-1		1						Brown	''Stone Ave''	24	9	1.5	F-DA	XI	6080025			+		1			+	+
431	Valentine St	Stone Ave	S/W Corner	Exst	R1-1		1						Red	Stop	36	36	9.0	RWM	XI	6080005			UC					33.28524167	-111.1006806
+	+	+	+	Exst	D3-1		1						Brown	''Valentine St''	36	9	2.3	F-DA	XI	6080025			+			1		+	+
+	+	+	+	Exst	D3-1		1						Brown	''Stone Ave''	24	9	1.5	F-DA	XI	6080025			+		1			+	+
432	Valentine St	Stone Ave	S/E Corner	Exst	R2-1		1						White	Speed Limit (25)	30	36	7.5	RWM	XI	6080005			UC					33.28521667	-111.1005472
433	Church Ave	Valentine St	N/W Corner	Exst	R1-1	1			1		2	7	Red	Stop	36	36	9.0	RWM	XI	6080005	1	1	2 1/2T	12			Replace exst post	33.28536111	-111.1010972
+	+	+	+	Exst	D3-1		1						Brown	''Church Ave''	30	9	1.9	F-DA	XI	6080025			+			1		+	+
+	+	+	+	Exst	D3-1		1						Brown	''Valentine St''	36	9	2.3	F-DA	XI	6080025			+		1			+	+
434	Valentine St	Center Ave	N/W Corner	Exst	R1-1		1						Red	Stop	36	36	9.0	RWM	XI	6080005			UC					33.285495	-111.102543
+	+	+	+	Exst	D3-1		1						Brown	''Valentine St''	36	9	2.3	F-DA	XI	6080025			+			1		+	+
+	+	+	+	Exst	D3-1		1						Brown	''Center Ave''	30	9	1.9	F-DA	XI	6080025			+		1			+	+

Notes:

1. The Engineer shall verify post lengths and elevations.
2. The Engineer may shift a sign in order to achieve a more desirable location.
3. Quantities are approximate and for the Contractor's information only.

Panel Types:

RWM: Regulatory, Warning, or Marker
F-DA: Flat-sheet aluminum with direct applied or silk-screened characters
F-Dem: Flat-sheet aluminum with demountable characters
Ext: Aluminum extrusions
Incr: Aluminum sheet increment

Post Types:

2S: 2" Single Perforated
2 1/2S: 2 1/2" Single Perforated
2T 2" Telescoping
2 1/2T: 2 1/2" Telescoping
S4x7.7: Breakaway
W6x9: Breakaway
W8x18: Breakaway
W10x22: Breakaway

Stringer Types:

P: Square-tube post
T: T-section (WT 3x6)

	NAME	DATE
DESIGN	SA, QF	12/16
DRAWN	SA, QF	12/16
CHECKED	QF	12/16
TEAM LEADER	TT	12/16

ARIZONA DEPARTMENT OF TRANSPORTATION
INFRASTRUCTURE DELIVERY AND OPERATIONS DIVISION
TRAFFIC DESIGN SECTION

SIGN SUMMARY SHEET

ROUTE: Various
LOCATION: TOWN OF SUPERIOR - VARIOUS LOCATIONS

Registered Professional Engineer (Civil) CERTIFICATE NO. 53346 QUINN REEGAN FAROL Date Signed 12/12/16 ARIZONA, U.S.A. EXPIRES 06/30/2018

SHEET 29 OF 34

TRACS NO. T0022 01C | SUP-0(202)T | ___ OF ___

DATE | MADE BY | NO. | DESCRIPTION OF REVISION

9:35:25 AM 12/14/2016 V:\Traffic\Projects\Team3\0000 GI SUP T0022 01D\t0022sss29.dgn

F.H.W.A. REGION	STATE	PROJECT NO.	SHEET NO.	TOTAL SHEETS	RECORD DRAWING
9	ARIZ.	SUP-0(202)T	40	55	

0000 PN SUP

Location #	Primary St	Cross St	Reference Location	Direction of Sign Face	MOAS Sign Code	Work: New Install	Work: Existing: Replace Panel	Work: Existing: Relocate Panel	Work: Existing: Remove	Work: Existing: To Remain	Offset (ft)	Mounting Height (ft)	Background Color	Panel: Legend or Sign Description	Panel: Width (in)	Panel: Height (in)	Panel: Area (sq ft)	Panel: Type	Panel: Min Sheeting Type	Panel: Bid Item	Ground Mounted: New Foundation	Ground Mounted: New Slip Base	Ground Mounted: Post: Post Type	Ground Mounted: Post: Total Length (ft)	Top Cap Bracket	Cross Bracket	Remarks	Latitude	Longitude
435	Valentine St	Center Ave	S/E Corner	Exst	R1-1		1						Red	Stop	36	36	9.0	RWM	XI	6080005			UC					33.28531111	-111.1024361
+	+	+	+	Exst	D3-1		1						Brown	''Valentine St''	36	9	2.3	F-DA	XI	6080025			+			1		+	+
+	+	+	+	Exst	D3-1		1						Brown	''Center Ave''	30	9	1.9	F-DA	XI	6080025			+		1			+	+
436	Brown St	Center Ave	N/W Corner	Exst	R1-1		1						Red	Stop	36	36	9.0	RWM	XI	6080005			UC					33.28481111	-111.1024861
+	+	+	+	Exst	D3-1		1						Brown	''Brown St''	24	9	1.5	F-DA	XI	6080025			+			1		+	+
+	+	+	+	Exst	D3-1		1						Brown	''Center Ave''	30	9	1.9	F-DA	XI	6080025			+		1			+	+
437	South Ave	Brown St	S/E Corner	Exst	R1-1		1						Red	Stop	36	36	9.0	RWM	XI	6080005			UC					33.28474722	-111.10185
+	+	+	+	Exst	D3-1		1						Brown	''South Ave''	24	9	1.5	F-DA	XI	6080025			+			1		+	+
+	+	+	+	Exst	D3-1		1						Brown	''Brown St''	24	9	1.5	F-DA	XI	6080025			+		1			+	+
438	South Ave	Ray St	N/W Corner	Exst	R1-1	1			1		3	7	Red	Stop	36	36	9.0	RWM	XI	6080005	1	1	2 1/2T	12			Replace exst post	33.28419444	-111.1019694
+	+	+	+	Exst	R6-2L		1						White	One Way (Left)	12	36	3.0	RWM	XI	6080005			+					+	+
+	+	+	+	Exst	D3-1		1						Brown	''South Ave''	24	9	1.5	F-DA	XI	6080025			+			1		+	+
+	+	+	+	Exst	D3-1		1						Brown	''Ray St''	24	9	1.5	F-DA	XI	6080025			+		1			+	+
440	South Ave	Ray St	S/E Corner	Exst	R1-1	1			1		1	7	Red	Stop	36	36	9.0	RWM	XI	6080005	1	1	2 1/2T	12			Replace exst post	33.28412222	-111.1019222
+	+	+	+	Exst	D3-1		1						Brown	''South Ave''	24	9	1.5	F-DA	XI	6080025			+			1		+	+
+	+	+	+	Exst	D3-1		1						Brown	''Ray St''	24	9	1.5	F-DA	XI	6080025			+		1			+	+
+	+	+	+	Exst	R6-2R		1						White	One Way (Right)	12	36	3.0	RWM	XI	6080005			+					+	+
443	Ray St	n/a	South Side	Exst	R6-2R		1						White	One Way (Right)	30	36	7.5	RWM	XI	6080005			UC					33.28413056	-111.1008111
+	+	+	South Side	Exst	R3-1		1						White	No Right Turn	36	36	9.0	RWM	XI	6080005			+				Replace Do Not Enter with No Right Turn	+	+
444	Ray St	Stone Ave	East Side	Exst	R5-1		1						White	Do Not Enter	30	30	6.3	RWM	XI	6080005			UC					33.28433611	-111.1007139
445	Ray St	Stone Ave	West Side	Exst	W1-6		1						Yellow	Large Arrow	48	24	8.0	RWM	XI	6080005			UC					33.28455	-111.1007778
446	Ray St	Stone Ave	N/E Corner	Exst	R1-1		1						Red	Stop	36	36	9.0	RWM	XI	6080005			UC					33.28456389	-111.1006944
+	+	+	+	Exst	D3-1		1						Brown	''Ray St''	24	9	1.5	F-DA	XI	6080025			+			1		+	+
+	+	+	+	Exst	D3-1		1						Brown	''Stone Ave''	24	9	1.5	F-DA	XI	6080025			+		1			+	+
447	Brown St	Stone Ave	S/W Corner	Exst	R1-1		1						Red	Stop	36	36	9.0	RWM	XI	6080005			UC					33.28455278	-111.1006361
+	+	+	+	Exst	D3-1		1						Brown	''Brown St''	24	9	1.5	F-DA	XI	6080025			+			1		+	+
+	+	+	+	Exst	D3-1		1						Brown	''Stone Ave''	24	9	1.5	F-DA	XI	6080025			+		1			+	+
448	Brown St	Stone Ave	North Side	Exst	R2-1		1						White	Speed Limit (25)	30	36	7.5	RWM	XI	6080005			UC					33.284525	-111.0988528
449	Ray St	SR 177	S/W Corner	Exst	R1-1		1						Red	Stop	36	36	9.0	RWM	XI	6080005			2S					33.28438611	-111.0984889

Notes:

1. The Engineer shall verify post lengths and elevations.
2. The Engineer may shift a sign in order to achieve a more desirable location.
3. Quantities are approximate and for the Contractor's information only.

Panel Types:

RWM: Regulatory, Warning, or Marker
F-DA: Flat-sheet aluminum with direct applied or silk-screened characters
F-Dem: Flat-sheet aluminum with demountable characters
Ext: Aluminum extrusions
Incr: Aluminum sheet increment

Post Types:

2S: 2" Single Perforated
2 1/2S: 2 1/2" Single Perforated
2T 2" Telescoping
2 1/2T: 2 1/2" Telescoping
S4x7.7: Breakaway
W6x9: Breakaway
W8x18: Breakaway
W10x22: Breakaway

Stringer Types:

P: Square-tube post
T: T-section (WT 3x6)

	NAME	DATE
DESIGN	SA, QF	12/16
DRAWN	SA, QF	12/16
CHECKED	QF	12/16
TEAM LEADER	TT	12/16

ARIZONA DEPARTMENT OF TRANSPORTATION
INFRASTRUCTURE DELIVERY AND OPERATIONS DIVISION
TRAFFIC DESIGN SECTION

SIGN SUMMARY SHEET

ROUTE: Various
LOCATION: TOWN OF SUPERIOR - VARIOUS LOCATIONS

Registered Professional Engineer (Civil) CERTIFICATE NO. 53346 QUINN REEGAN FAROL Date Signed 12/14/16 ARIZONA, U.S.A. EXPIRES 06/30/2018

SHEET 30 OF 34

TRACS NO. T0022 01C | SUP-0(202)T | ___ OF ___

9:35:27 AM 12/14/2016 V:\Traffic\Projects\Team3\0000 GI SUP T0022 01D\t0022sss30.dgn

NO.	DESCRIPTION OF REVISION	MADE BY	DATE

F.H.W.A. REGION	STATE	PROJECT NO.	SHEET NO.	TOTAL SHEETS	RECORD DRAWING
9	ARIZ.	SUP-0(202)T	41	55	
		0000 PN SUP			

Location #	Primary St	Cross St	Reference Location	Direction of Sign Face	MOAS Sign Code	Work: New Install	Work: Existing: Replace Panel	Work: Existing: Relocate Panel	Work: Existing: Remove	Work: Existing: To Remain	Offset (ft)	Mounting Height (ft)	Background Color	Panel: Legend or Sign Description	Panel: Width (in)	Panel: Height (in)	Panel: Area (sq ft)	Panel: Type	Panel: Min Sheeting Type	Panel: Bid Item	Ground Mounted: New Foundation	Ground Mounted: New Slip Base	Ground Mounted: Post: Post Type	Ground Mounted: Post: Total Length (ft)	Top Cap Bracket	Cross Bracket	Remarks	Latitude	Longitude
+	+	+	+	Exst	D3-1		1						Brown	''Ray St''	24	9	1.5	F-DA	XI	6080025			+			1		+	+
+	+	+	+	Exst	D3-1		1						Brown	''SR 177''	24	9	1.5	F-DA	XI	6080025			+		1			+	+
450	Western Ave	US 60	S/E Corner	Exst	D3-1		1						Brown	''Western Ave''	30	9	1.9	F-DA	XI	6080025			2 1/2S			1		33.28742222	-111.1045694
+	+	+	+	Exst	D3-1		1						Brown	''US 60''	24	9	1.5	F-DA	XI	6080025			+		1			+	+
451	Western Ave	Simpson St	N/E Corner	Exst	R1-1		1						Red	Stop	36	36	9.0	RWM	XI	6080005			UC					33.28705556	-111.1045139
+	+	+	+	Exst	D3-1		1						Brown	''Western Ave''	30	9	1.9	F-DA	XI	6080025			+			1		+	+
+	+	+	+	Exst	D3-1		1						Brown	''Simpson St''	30	9	1.9	F-DA	XI	6080025			+		1			+	+
452	Western Ave	Simpson St	West Side	Exst	W14-2		1						Yellow	No Outlet	36	36	9.0	RWM	XI	6080005			UC				Replace Not a Thru Street with No Outlet	33.28683889	-111.1046056
453	Western Ave	Wilhoyt St	S/W Corner	Exst	R1-1		1						Red	Stop	36	36	9.0	RWM	XI	6080005			UC					33.28636389	-111.1045639
+	+	+	+	Exst	D3-1		1						Brown	''Western Ave''	30	9	1.9	F-DA	XI	6080025			+			1		+	+
+	+	+	+	Exst	D3-1		1						Brown	''Wilhoyt St''	30	9	1.9	F-DA	XI	6080025			+		1			+	+
454	Wilhoyt St	Edna Ave	S/E Corner	Exst	R1-1		1						Red	Stop	36	36	9.0	RWM	XI	6080005			UC					33.28648056	-111.1054694
+	+	+	+	Exst	D3-1		1						Brown	''Wilhoyt St''	30	9	1.9	F-DA	XI	6080025			+			1		+	+
+	+	+	+	Exst	D3-1		1						Brown	''Edna Ave''	24	9	1.5	F-DA	XI	6080025			+		1			+	+
455	Wilhoyt St	n/a	S/E Corner	Exst	W14-1		1						Yellow	Dead End	36	36	9.0	RWM	XI	6080005			UC					33.28621111	-111.1050611
456	Western Ave	Valentine St	N/E Corner	Exst	R1-1		1						Red	Stop	36	36	9.0	RWM	XI	6080005			UC					33.28567778	-111.1043111
+	+	+	+	Exst	D3-1		1						Brown	''Western Ave''	30	9	1.9	F-DA	XI	6080025			+			1		+	+
+	+	+	+	Exst	D3-1		1						Brown	''Valentine St''	36	9	2.3	F-DA	XI	6080025			+		1			+	+
457	Western Ave	Brown St	N/E Corner	Exst	R1-1		1						Red	Stop	36	36	9.0	RWM	XI	6080005			UC					33.28454444	-111.1041722
+	+	+	+	Exst	D3-1		1						Brown	''Western Ave''	30	9	1.9	F-DA	XI	6080025			+			1		+	+
+	+	+	+	Exst	D3-1		1						Brown	''Brown St''	24	9	1.5	F-DA	XI	6080025			+		1			+	+
460	Western Ave	Ray St	S/W Corner	Exst	R1-1	1		1		2	7		Red	Stop	36	36	9.0	RWM	XI	6080005	1	1	2 1/2T	12			Replace exst post	33.28413889	-111.1042556
+	+	+	+	Exst	D3-1		1						Brown	''Western Ave''	30	9	1.9	F-DA	XI	6080025			+			1		+	+
+	+	+	+	Exst	D3-1		1						Brown	''Ray St''	24	9	1.5	F-DA	XI	6080025			+		1			+	+
461	Western Ave	Ray St	N/W Corner	Exst	R3-1		1						White	No Right Turn	36	36	9.0	RWM	XI	6080005			UC					33.28418611	-111.1042472
+	+	+	+	Exst	R6-2L		1						White	One Way (Left)	30	36	7.5	RWM	XI	6080005			+					+	+
462	Ray St	Western Ave	S/E Corner	Exst	R3-2		1						Black	No Left Turn	36	36	9.0	RWM	XI	6080005			UC					33.28412778	-111.1041222
+	+	+	+	Exst	R6-2R		1						White	One Way (Right)	30	36	7.5	RWM	XI	6080005			+					+	+

Notes:

1. The Engineer shall verify post lengths and elevations.
2. The Engineer may shift a sign in order to achieve a more desirable location.
3. Quantities are approximate and for the Contractor's information only.

Panel Types:

- RWM: Regulatory, Warning, or Marker
- F-DA: Flat-sheet aluminum with direct applied or silk-screened characters
- F-Dem: Flat-sheet aluminum with demountable characters
- Ext: Aluminum extrusions
- Incr: Aluminum sheet increment

Post Types:

- 2S: 2" Single Perforated
- 2 1/2S: 2 1/2" Single Perforated
- 2T: 2" Telescoping
- 2 1/2T: 2 1/2" Telescoping
- S4x7.7: Breakaway
- W6x9: Breakaway
- W8x18: Breakaway
- W10x22: Breakaway

Stringer Types:

- P: Square-tube post
- T: T-section (WT 3x6)

	NAME	DATE
DESIGN	SA, QF	12/16
DRAWN	SA, QF	12/16
CHECKED	QF	12/16
TEAM LEADER	TT	12/16

ARIZONA DEPARTMENT OF TRANSPORTATION
INFRASTRUCTURE DELIVERY AND OPERATIONS DIVISION
TRAFFIC DESIGN SECTION

SIGN SUMMARY SHEET

ROUTE: Various
LOCATION: TOWN OF SUPERIOR - VARIOUS LOCATIONS

Registered Professional Engineer (Civil) CERTIFICATE NO. 53346 QUINN REEGAN FAROL Date Signed 12/12/16 ARIZONA, U.S.A. EXPIRES 06/30/2018

SHEET 31 OF 34

TRACS NO. T0022 01C | SUP-0(202)T | ___ OF ___

DATE | MADE BY | NO. | DESCRIPTION OF REVISION

9:35:29 AM 12/14/2016 V:\Traffic\Projects\Team3\0000 GI SUP T0022 01D\t0022sss31.dgn

F.H.W.A. REGION	STATE	PROJECT NO.	SHEET NO.	TOTAL SHEETS	RECORD DRAWING
9	ARIZ.	SUP-0(202)T	42	55	

0000 PN SUP

Location #	Primary St	Cross St	Reference Location	Direction of Sign Face	MOAS Sign Code	Work: New Install	Work: Existing: Replace Panel	Work: Existing: Relocate Panel	Work: Existing: Remove	Work: Existing: To Remain	Offset (ft)	Mounting Height (ft)	Background Color	Panel: Legend or Sign Description	Panel: Width (in)	Panel: Height (in)	Panel: Area (sq ft)	Panel: Type	Panel: Min Sheeting Type	Panel: Bid Item	Ground Mounted: New Foundation	Ground Mounted: New Slip Base	Ground Mounted: Post: Post Type	Ground Mounted: Post: Total Length (ft)	Top Cap Bracket	Cross Bracket	Remarks	Latitude	Longitude
463	Western Ave	Martin St	N/E Corner	Exst	R5-1	1			1		1	7	White	Do Not Enter	30	30	6.3	RWM	XI	6080005	1	1	2 1/2T	12			Replace exst post	33.28377222	-111.1040694
+	+	+	+	Exst	R1-1		1						Red	Stop	36	36	9.0	RWM	XI	6080005			+					+	+
+	+	+	+	Exst	D3-1		1						Brown	''Western Ave''	30	9	1.9	F-DA	XI	6080025			+			1		+	+
+	+	+	+	Exst	D3-1		1						Brown	''Martin St''	24	9	1.5	F-DA	XI	6080025			+		1			+	+
465	Western Ave	Martin St	S/E Corner	Exst	R6-2R		1						White	One Way (Right)	12	36	3.0	RWM	XI	6080005			UC					33.28373056	-111.10405
466	Western Ave	Martin St	S/W Corner	Exst	R1-1	1			1		2	7	Red	Stop	36	36	9.0	RWM	XI	6080005	1	1	2 1/2T	12			Replace exst post	33.28367222	-111.1041583
+	+	+	+	Exst	D3-1		1						Brown	''Western Ave''	30	9	1.9	F-DA	XI	6080025			+			1		+	+
+	+	+	+	Exst	D3-1		1						Brown	''Martin St''	24	9	1.5	F-DA	XI	6080025			+		1			+	+
467	Martin St	Edna Ave	N/E Corner	Exst	R1-1		1						Red	Stop	36	36	9.0	RWM	XI	6080005			UC					33.28377778	-111.1051639
+	+	+	+	Exst	D3-1		1						Brown	''Martin St''	24	9	1.5	F-DA	XI	6080025			+			1		+	+
+	+	+	+	Exst	D3-1		1						Brown	''Edna Ave''	24	9	1.5	F-DA	XI	6080025			+		1			+	+
+	+	+	+	Exst	R5-1		1						White	Do Not Enter	30	30	6.3	RWM	XI	6080005			+					+	+
469	Martin St	Edna Ave	West Side	Exst	W1-7		1						Yellow	Two-Direction Arrow	48	24	8.0	RWM	XI	6080005			UC					33.28372778	-111.1053361
470	Ray St	Edna Ave	S/E Corner	Exst	R1-1		1						Red	Stop	36	36	9.0	RWM	XI	6080005			UC					33.28408889	-111.1052472
+	+	+	+	Exst	D3-1		1						Brown	''Ray St''	24	9	1.5	F-DA	XI	6080025			+			1		+	+
+	+	+	+	Exst	D3-1		1						Brown	''Edna Ave''	24	9	1.5	F-DA	XI	6080025			+		1			+	+
+	+	+	+	Exst	R6-2L		1						White	One Way (Left)	30	36	7.5	RWM	XI	6080005			+					+	+
+	+	+	+	Exst	R6-2R		1						White	One Way (Right)	30	36	7.5	RWM	XI	6080005			+					+	+
+	+	+	+	Exst	R5-1		1						White	Do Not Enter	30	30	6.3	RWM	XI	6080005			+					+	+
473	Spray St	Edna Ave	S/W Corner	Exst	R1-1		1						Red	Stop	36	36	9.0	RWM	XI	6080005			UC					33.28407778	-111.1052611
474	Spray St	Edna Ave	N/W Corner	Exst	R6-2L	1			1		7	7	White	One Way (Left)	12	36	3.0	RWM	XI	6080005	1	1	2 1/2T	12			Replace exst post	33.284225	-111.105375
+	+	+	+	Exst	R1-1		1						Red	Stop	36	36	9.0	RWM	XI	6080005			+					+	+
+	+	+	+	Exst	D3-1		1						Brown	''Spray St''	24	9	1.5	F-DA	XI	6080025			+			1		+	+
+	+	+	+	Exst	D3-1		1						Brown	''Edna Ave''	24	9	1.5	F-DA	XI	6080025			+		1			+	+
476	Edina Ave	Brown St	N/W Corner	Exst	W14-1	1			1		4	7	Yellow	Dead End	36	36	9.0	RWM	XI	6080005	1	1	2 1/2T	12			Replace exst post	33.28476389	-111.1052389
+	+	+	+	Exst	R1-1		1						Red	Stop	36	36	9.0	RWM	XI	6080005			+			1		+	+
+	+	+	+	Exst	D3-1		1						Brown	''Edna Ave''	24	9	1.5	F-DA	XI	6080025			+		1			+	+
+	+	+	+	Exst	D3-1		1						Brown	''Brown St''	24	9	1.5	F-DA	XI	6080025			+					+	+
478	Frieda Ln	Spray St	N/W Corner	Exst	R1-1		1						Red	Stop	36	36	9.0	RWM	XI	6080005			UC					33.28432778	-111.1069
+	+	+	+	Exst	D3-1		1						Brown	''Frieda Ln''	24	9	1.5	F-DA	XI	6080025			+			1		+	+
+	+	+	+	Exst	D3-1		1						Brown	''Spray St''	24	9	1.5	F-DA	XI	6080025			+		1			+	+

Notes:

1. The Engineer shall verify post lengths and elevations.
2. The Engineer may shift a sign in order to achieve a more desirable location.
3. Quantities are approximate and for the Contractor's information only.

Panel Types:

RWM: Regulatory, Warning, or Marker
F-DA: Flat-sheet aluminum with direct applied or silk-screened characters
F-Dem: Flat-sheet aluminum with demountable characters
Ext: Aluminum extrusions
Incr: Aluminum sheet increment

Post Types:

2S: 2" Single Perforated
2 1/2S: 2 1/2" Single Perforated
2T 2" Telescoping
2 1/2T: 2 1/2" Telescoping
S4x7.7: Breakaway
W6x9: Breakaway
W8x18: Breakaway
W10x22: Breakaway

Stringer Types:

P: Square-tube post
T: T-section (WT 3x6)

	NAME	DATE
DESIGN	SA, QF	12/16
DRAWN	SA, QF	12/16
CHECKED	QF	12/16
TEAM LEADER	TT	12/16

ARIZONA DEPARTMENT OF TRANSPORTATION
INFRASTRUCTURE DELIVERY AND OPERATIONS DIVISION
TRAFFIC DESIGN SECTION

SIGN SUMMARY SHEET

ROUTE: Various
LOCATION: TOWN OF SUPERIOR - VARIOUS LOCATIONS

Registered Professional Engineer (Civil) CERTIFICATE NO. 53346 QUINN REEGAN FAROL Date Signed 12/14/16 ARIZONA, U.S.A. EXPIRES 06/30/2018

SHEET 32 OF 34

TRACS NO. T0022 01C | SUP-0(202)T | ____ OF ____

9:35:31 AM 12/14/2016 V:\Traffic\Projects\Team3\0000 GI SUP T0022 01D\t0022sss32.dgn

NO. | DESCRIPTION OF REVISION | MADE BY | DATE

F.H.W.A. REGION	STATE	PROJECT NO.	SHEET NO.	TOTAL SHEETS	RECORD DRAWING
9	ARIZ.	SUP-0(202)T	43	55	
		0000 PN SUP			

Location #	Primary St	Cross St	Reference Location	Direction of Sign Face	MOAS Sign Code	Work: New Install	Work: Existing: Replace Panel	Work: Existing: Relocate Panel	Work: Existing: Remove	Work: Existing: To Remain	Offset (ft)	Mounting Height (ft)	Background Color	Panel: Legend or Sign Description	Panel: Width (in)	Panel: Height (in)	Panel: Area (sq ft)	Panel: Type	Panel: Min Sheeting Type	Panel: Bid Item	Ground Mounted: New Foundation	Ground Mounted: New Slip Base	Ground Mounted: Post: Post Type	Ground Mounted: Post: Total Length (ft)	Top Cap Bracket	Cross Bracket	Remarks	Latitude	Longitude
479	Brown St	Spray St	N/W Corner	Exst	W14-1		1						Yellow	Dead End	36	36	9.0	RWM	XI	6080005			UC					33.28430556	-111.1069083
480	Arnett Dr	Mitchell Dr	S/W Corner	Exst	W14-1		1						Yellow	Dead End	36	36	9.0	RWM	XI	6080005			UC					33.28049167	-111.0989556
481	Arnett Dr	Mitchell Dr	West Side	Exst	W1-7		1						Yellow	Two-Direction Arrow	48	24	8.0	RWM	XI	6080005			UC					33.28076111	-111.1003306
482	Arnett Dr	Mitchell Dr	West Side	Exst	W1-7		1						Yellow	Two-Direction Arrow	48	24	8.0	RWM	XI	6080005			UC					33.28138889	-111.1003722
483	Arnett Dr	Mitchell Dr	S/E Corner	Exst	R1-1		1						Red	Stop	36	36	9.0	RWM	XI	6080005			UC					33.28191111	-111.0993722
+	+	+	+	Exst	D3-1		1						Brown	''Arnett Dr''	30	9	1.9	F-DA	XI	6080025			+			1		+	+
+	+	+	+	Exst	D3-1		1						Brown	''Mitchell Dr''	30	9	1.9	F-DA	XI	6080025			+		1			+	+
484	Gomez	n/a	West Side	Exst	W1-1a	1			1		5	7	Yellow	Combo Turn+Advis Left (25)	36	36	9.0	RWM	XI	6080005	1	1	2 1/2T	12			Replace Turn Sign with Turn+Advisory & replace exst post	33.28027222	-111.1036222
485	Harrington Pl	Hing Dr	N/E Corner	Exst	R1-1	1			1		1	7	Red	Stop	36	36	9.0	RWM	XI	6080005	1	1	2 1/2T	12			Replace exst post	33.28022778	-111.1062806
+	+	+	+	Exst	D3-1		1						Brown	''Harrington Pl''	36	9	2.3	F-DA	XI	6080025			+			1		+	+
+	+	+	+	Exst	D3-1		1						Brown	''Hing Dr''	24	9	1.5	F-DA	XI	6080025			+		1			+	+
486	Hing Dr	O'Donnell Dr	N/W Corner	Exst	R1-1		1						Red	Stop	36	36	9.0	RWM	XI	6080005			UC					33.27943333	-111.1064528
+	+	+	+	Exst	D3-1		1						Brown	''Hing Dr''	24	9	1.5	F-DA	XI	6080025			+			1		+	+
+	+	+	+	Exst	D3-1		1						Brown	''O'Donnell Dr''	36	9	2.3	F-DA	XI	6080025			+		1			+	+
487	Hing Dr	O'Donnell Dr	N/W Corner	Exst	R1-1		1						Red	Stop	36	36	9.0	RWM	XI	6080005			UC					33.27931389	-111.1060444
+	+	+	+	Exst	D3-1		1						Brown	''Hing Dr''	24	9	1.5	F-DA	XI	6080025			+			1		+	+
+	+	+	+	Exst	D3-1		1						Brown	''O'Donnell Dr''	36	9	2.3	F-DA	XI	6080025			+		1			+	+
488	O'Donnell Dr	Hing Dr	S/E Corner	Exst	W14-1		1						Yellow	Dead End	36	36	9.0	RWM	XI	6080005			UC					33.27931389	-111.1060583
489	Gray Dr	Hing Dr	N/E Corner	Exst	R1-1	1			1		1	7	Red	Stop	36	36	9.0	RWM	XI	6080005	1	1	2 1/2T	12			Replace exst post	33.27874722	-111.1060722
+	+	+	+	Exst	D3-1		1						Brown	''Gray Dr''	24	9	1.5	F-DA	XI	6080025			+			1		+	+
+	+	+	+	Exst	D3-1		1						Brown	''Hing Dr''	24	9	1.5	F-DA	XI	6080025			+		1			+	+
490	Hing Dr	Gray Dr	S/E Corner	Exst	W14-1		1						Yellow	Dead End	36	36	9.0	RWM	XI	6080005			UC					33.27865556	-111.1060944
491	O'Donnell Dr	Smith Dr	N/E Corner	Exst	R1-1		1						Red	Stop	36	36	9.0	RWM	XI	6080005			UC					33.27943611	-111.1073833
+	+	+	+	Exst	D3-1		1						Brown	''O'Donnell Dr''	36	9	2.3	F-DA	XI	6080025			+			1		+	+
+	+	+	+	Exst	D3-1		1						Brown	''Smith Dr''	24	9	1.5	F-DA	XI	6080025			+		1			+	+

Notes:

1. The Engineer shall verify post lengths and elevations.
2. The Engineer may shift a sign in order to achieve a more desirable location.
3. Quantities are approximate and for the Contractor's information only.

Panel Types:

RWM: Regulatory, Warning, or Marker
F-DA: Flat-sheet aluminum with direct applied or silk-screened characters
F-Dem: Flat-sheet aluminum with demountable characters
Ext: Aluminum extrusions
Incr: Aluminum sheet increment

Post Types:

2S: 2" Single Perforated
2 1/2S: 2 1/2" Single Perforated
2T 2" Telescoping
2 1/2T: 2 1/2" Telescoping
S4x7.7: Breakaway
W6x9: Breakaway
W8x18: Breakaway
W10x22: Breakaway

Stringer Types:

P: Square-tube post
T: T-section (WT 3x6)

	NAME	DATE
DESIGN	SA, QF	12/16
DRAWN	SA, QF	12/16
CHECKED	QF	12/16
TEAM LEADER	TT	12/16

ARIZONA DEPARTMENT OF TRANSPORTATION
INFRASTRUCTURE DELIVERY AND OPERATIONS DIVISION
TRAFFIC DESIGN SECTION

SIGN SUMMARY SHEET

ROUTE: Various
LOCATION: TOWN OF SUPERIOR - VARIOUS LOCATIONS

Registered Professional Engineer (Civil) CERTIFICATE NO. 53346 QUINN REEGAN FAROL Date Signed 12/12/16 ARIZONA, U.S.A. EXPIRES 06/30/2018

SHEET 33 OF 34

TRACS NO. T0022 01C | SUP-0(202)T | ___ OF ___

9:35:33 AM 12/14/2016 V:\Traffic\Projects\Team3\0000 GI SUP T0022 01D\t0022sss33.dgn

NO.	DESCRIPTION OF REVISION	MADE BY	DATE
NO.2			
NO.1			

F.H.W.A. REGION	STATE	PROJECT NO.	SHEET NO.	TOTAL SHEETS	RECORD DRAWING
9	ARIZ.	SUP-0(202)T	44	55	

0000 PN SUP

Location #	Primary St	Cross St	Reference Location	Direction of Sign Face	MOAS Sign Code	Work: New Install	Work: Existing: Replace Panel	Work: Existing: Relocate Panel	Work: Existing: Remove	Work: Existing: To Remain	Offset (ft)	Mounting Height (ft)	Background Color	Panel: Legend or Sign Description	Panel: Width (in)	Panel: Height (in)	Panel: Area (sq ft)	Panel: Type	Panel: Min Sheeting Type	Panel: Bid Item	Ground Mounted: New Foundation	Ground Mounted: New Slip Base	Ground Mounted: Post: Post Type	Ground Mounted: Post: Total Length (ft)	Top Cap Bracket	Cross Bracket	Remarks	Latitude	Longitude
492	O'Donnell Dr	Smith Dr	S/W Corner	Exst	R1-1		1						Red	Stop	36	36	9.0	RWM	XI	6080005			UC					33.27917778	-111.1075444
+	+	+	+	Exst	D3-1		1						Brown	''O'Donnell Dr''	36	9	2.3	F-DA	XI	6080025			+			1		+	+
+	+	+	+	Exst	D3-1		1						Brown	''Smith Dr''	24	9	1.5	F-DA	XI	6080025			+		1			+	+
494	Panther Dr	Sunset Dr	S/W Corner	Exst	R1-1		1						Red	Stop	36	36	9.0	RWM	XI	6080005			2S					33.27917778	-111.1097389
+	+	+	+	Exst	R1-3P		1						Red	All Way	18	6	0.8	RWM	XI	6080005			+					+	+
495	Panther Dr	Sunset Dr	North Side	Exst	R2-1		1						White	Speed Limit (15)	24	30	5.0	RWM	XI	6080005			2S					33.27925833	-111.1098194
497	Panther Dr	n/a	S/E Corner	Exst	R1-1		1						Red	Stop	36	36	9.0	RWM	XI	6080005			2S					33.27914722	-111.1103639
+	+	+	+	Exst	D3-1		1						Brown	''Panther Dr''	36	9	2.3	F-DA	XI	6080025			+		1		Replace Mary Dr sign with Panther Dr	+	+
498	Panther Dr	n/a	North Side	Exst	W11-8		1						Yellow	Emergency Vehicle	36	36	9.0	RWM	XI	6080005			2S					33.27920556	-111.1123694
499	Panther Dr	n/a	S/E Corner	Exst	R1-1		1						Red	Stop	36	36	9.0	RWM	XI	6080005			2S					33.27910278	-111.1122722
+	+	+	+	Exst	D3-1		1						Brown	''Panther Dr''	36	9	2.3	F-DA	XI	6080025			+		1		Replace Mary Dr sign with Panther Dr	+	+
500	Panther Dr	n/a	S/E Corner	Exst	R2-1		1						White	Speed Limit (15)	24	30	5.0	RWM	XI	6080005			2S					33.27911389	-111.1129111
501	Walker Pl	Copper St	S/E Corner	Exst	R1-1		1						Red	Stop	36	36	9.0	RWM	XI	6080005			UC					33.297394	-111.099444
502	Lime St	Kellner Ave	S/W Corner	Exst	R8-3		1						White	No Parking	30	30	6.3	RWM	XI	6080005			UC					33.294561	-111.097829
503	Porphyry St	High School Ave	N/E Corner	Exst	R1-1		1						Red	Stop	36	36	9.0	RWM	XI	6080005			UC					33.296006	-111.095752
+	+	+	+	Exst	D3-1		1						Brown	''Porphyry St''	36	9	2.3	F-DA	XI	6080025			+			1		+	+
+	+	+	+	Exst	D3-1		1						Brown	''High School Ave''	42	9	2.6	F-DA	XI	6080025			+		1			+	+
504	Kiser St	Lobb Ave	S/E Corner	Exst	W14-1		1						Yellow	Dead End	36	36	9.0	RWM	XI	6080005			UC					33.288345	-111.098030
505	Main St	n/a	South Side	Exst	R7-8AZ		1						White	Reserved Parking (Disabled)	12	18	1.5	RWM	XI	6080005			UC					33.293141	-111.100009
506	Main St	High School Ave	South Side	Exst	R6-2L		1						White	One Way (Left)	30	36	7.5	RWM	XI	6080005			UC					33.293912	-111.095125

Notes:

1. The Engineer shall verify post lengths and elevations.
2. The Engineer may shift a sign in order to achieve a more desirable location.
3. Quantities are approximate and for the Contractor's information only.

Panel Types:

RWM: Regulatory, Warning, or Marker
F-DA: Flat-sheet aluminum with direct applied or silk-screened characters
F-Dem: Flat-sheet aluminum with demountable characters
Ext: Aluminum extrusions
Incr: Aluminum sheet increment

Post Types:

2S: 2" Single Perforated
2 1/2S: 2 1/2" Single Perforated
2T 2" Telescoping
2 1/2T: 2 1/2" Telescoping
S4x7.7: Breakaway
W6x9: Breakaway
W8x18: Breakaway
W10x22: Breakaway

Stringer Types:

P: Square-tube post
T: T-section (WT 3x6)

	NAME	DATE
DESIGN	SA, QF	12/16
DRAWN	SA, QF	12/16
CHECKED	QF	12/16
TEAM LEADER	TT	12/16

ARIZONA DEPARTMENT OF TRANSPORTATION
INFRASTRUCTURE DELIVERY AND OPERATIONS DIVISION
TRAFFIC DESIGN SECTION

SIGN SUMMARY SHEET

ROUTE: Various
LOCATION: TOWN OF SUPERIOR - VARIOUS LOCATIONS

Registered Professional Engineer (Civil) CERTIFICATE NO. 53346 QUINN REEGAN FAROL Date Signed 12/12/16 ARIZONA, U.S.A.
EXPIRES 06/30/2018

SHEET 34 OF 34

TRACS NO. T0022 01C | SUP-0(202)T | ___ OF ___

MADE BY | DATE | NO. | DESCRIPTION OF REVISION

9:35:35 AM 12/14/2016 V:\Traffic\Projects\Team3\0000 GI SUP T0022 01D\t0022sss34.dgn

F.H.W.A. REGION	STATE	PROJECT NO.	SHEET NO.	TOTAL SHEETS	RECORD DRAWING
9	ARIZ.	SUP-0(202)T	45	55	
		0000 PN SUP			

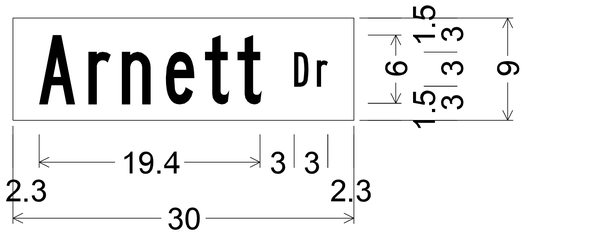

No border, White on Brown;
[Arnett] B; [Dr] B;

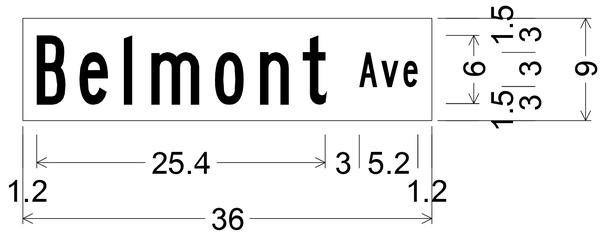

No border, White on Brown;
[Belmont] B; [Ave] B;

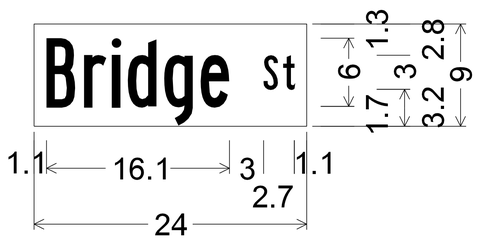

No border, White on Brown;
[Bridge] B 50% spacing;
[St] B;

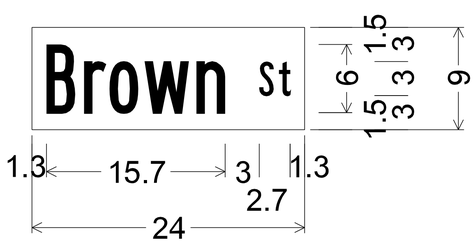

No border, White on Brown;
[Brown] B 50% spacing;
[St] B;

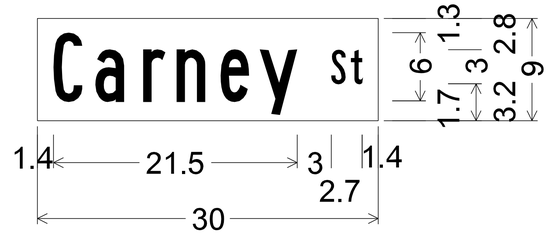

No border, White on Brown;
[Carney] B; [St] B;

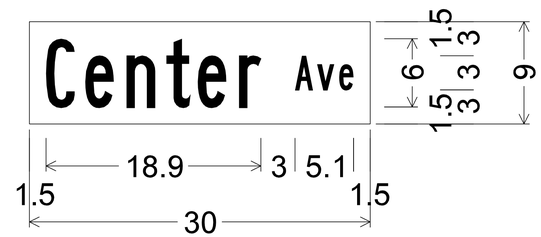

No border, White on Brown;
[Center] B 80% spacing;
[Ave] B;

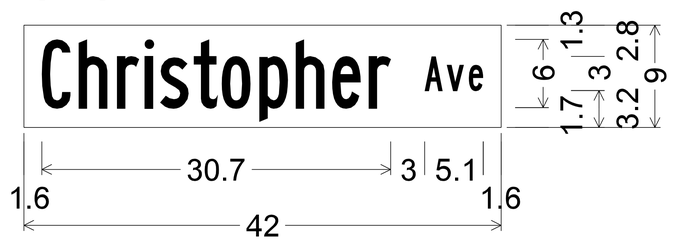

No border, White on Brown;
[Christopher] B 50% spacing;
[Ave] B;

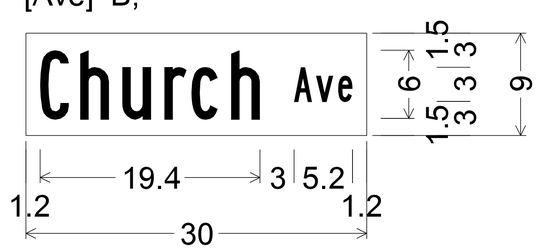

No border, White on Brown;
[Church] B 70% spacing;
[Ave] B;

No border, White on Brown;
[Contreras] B 70% spacing;
[St] B;

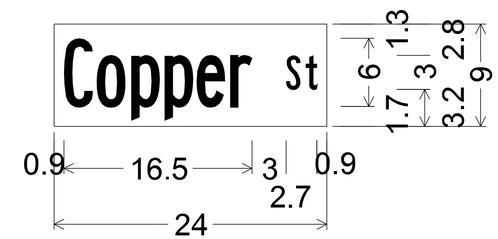

No border, White on Brown;
[Copper] B 30% spacing;
[St] B;

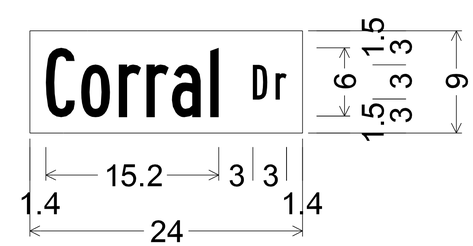

No border, White on Brown;
[Corral] B 50% spacing;
[Dr] B;

	NAME	DATE
DESIGN	SA, OF	12/16
DRAWN	SA, OF	12/16
CHECKED	OF	12/16
TEAM LEADER	TT	12/16

ARIZONA DEPARTMENT OF TRANSPORTATION
INFRASTRUCTURE DELIVERY AND OPERATIONS DIVISION
TRAFFIC DESIGN SECTION

SIGN FORMATS

ROUTE: Various
LOCATION: TOWN OF SUPERIOR - VARIOUS LOCATIONS

Registered Professional Engineer (Civil) CERTIFICATE NO. 53346 QUINN REEGAN FAROL Date Signed 12/14/16 ARIZONA, U.S.A.
EXPIRES 06/30/2018

SHEET 1 OF 9

TRACS NO. T0022 01C | SUP-0(202)T | ___ OF ___

NO.	DESCRIPTION OF REVISION	MADE BY	DATE
NO.1	DESCRIPTION OF REVISION	MADE BY	DATE
NO.2	DESCRIPTION OF REVISION	MADE BY	DATE

9:35:37 AM 12/14/2016 V:\Traffic\Projects\Team3\0000 GI SUP T0022 01D\t0022sfs01.dgn

F.H.W.A. REGION	STATE	PROJECT NO.	SHEET NO.	TOTAL SHEETS	RECORD DRAWING
9	ARIZ.	SUP-0(202)T	46	55	
		0000 PN SUP			

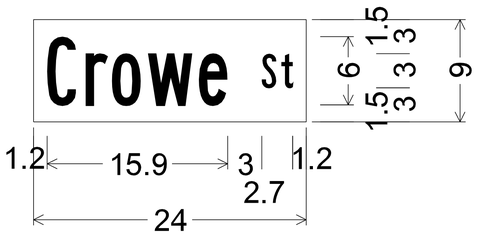

No border, White on Brown;
[Crowe] B 60% spacing;
[St] B;

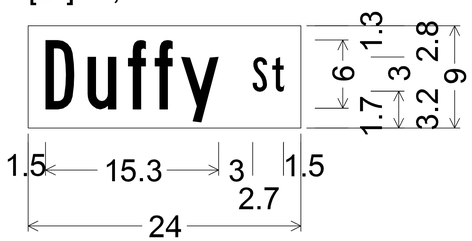

No border, White on Brown;
[Duffy] B 80% spacing;
[St] B;

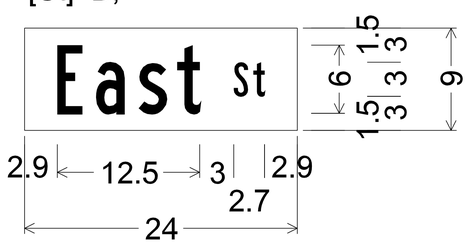

No border, White on Brown;
[East] B; [St] B;

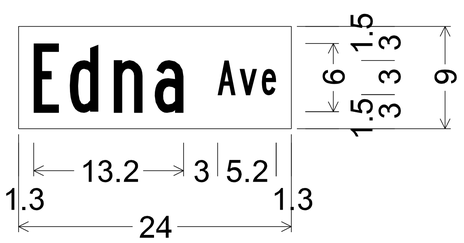

No border, White on Brown;
[Edna] B 80% spacing;
[Ave] B;

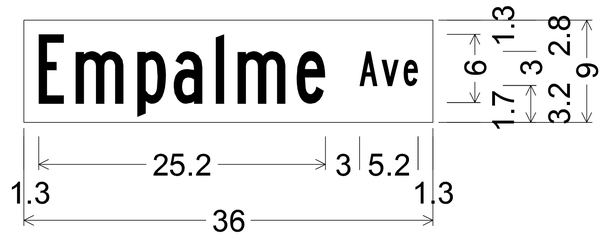

No border, White on Brown;
[Empalme] B 70% spacing;
[Ave] B;

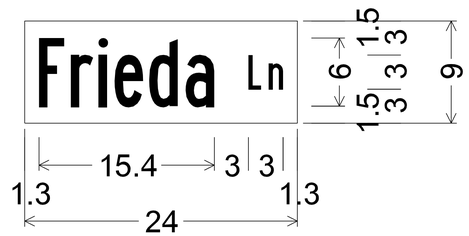

No border, White on Brown;
[Frieda] B 50% spacing;
[Ln] B;

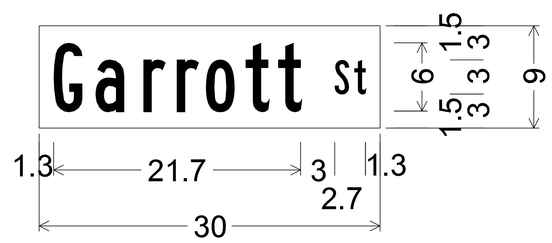

No border, White on Brown;
[Garrott] B; [St] B;

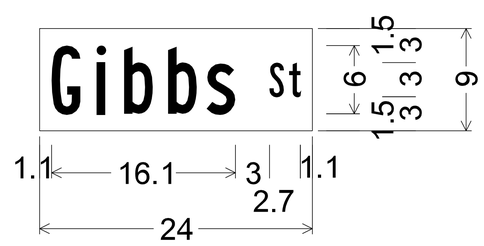

No border, White on Brown;
[Gibbs] B;
[St] B;

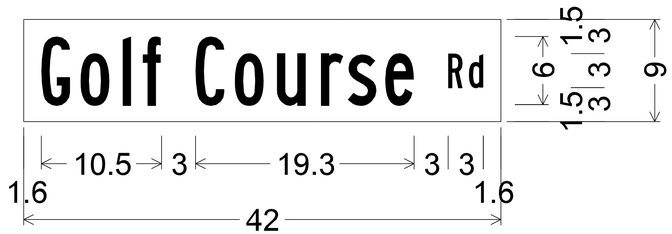

No border, White on Brown;
[Golf] B 80% spacing;
[Course] B 80% spacing;
[Rd] B;

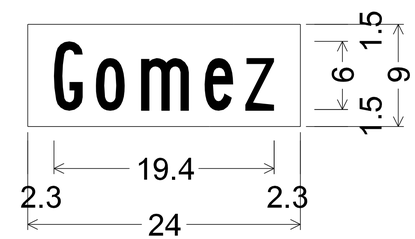

No border, White on Brown;
[Gomez] B;

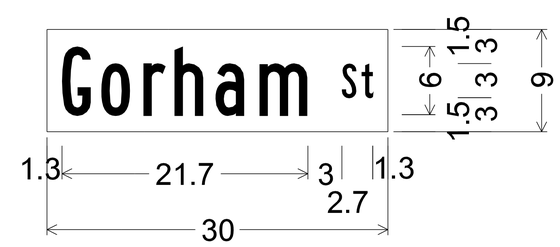

No border, White on Brown;
[Gorham] B 80% spacing;
[St] B;

	NAME	DATE
DESIGN	SA, OF	12/16
DRAWN	SA, OF	12/16
CHECKED	QF	12/16
TEAM LEADER	TT	12/16

ARIZONA DEPARTMENT OF TRANSPORTATION
INFRASTRUCTURE DELIVERY AND OPERATIONS DIVISION
TRAFFIC DESIGN SECTION

SIGN FORMATS

ROUTE: Various
LOCATION: TOWN OF SUPERIOR - VARIOUS LOCATIONS

Registered Professional Engineer (Civil) 53346 QUINN REEGAN FAROL Date Signed 12/9/16 ARIZONA, U.S.A. EXPIRES 06/30/2018

SHEET 2 OF 9

TRACS NO. T0022 01C | SUP-0(202)T | ___ OF ___

No. | DESCRIPTION OF REVISION | MADE BY | DATE

9:35:39 AM 12/14/2016 V:\Traffic\Projects\Team3\0000 GI SUP T0022 01D\t0022sfs02.dgn

F.H.W.A. REGION	STATE	PROJECT NO.	SHEET NO.	TOTAL SHEETS	RECORD DRAWING
9	ARIZ.	SUP-0(202)T	47	55	
		0000 PN SUP			

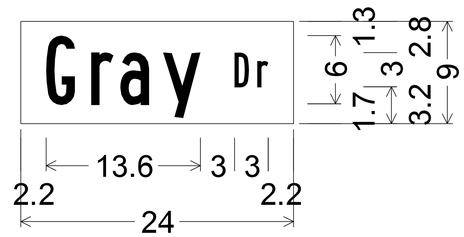

No border, White on Brown;
[Gray] B; [Dr] B;

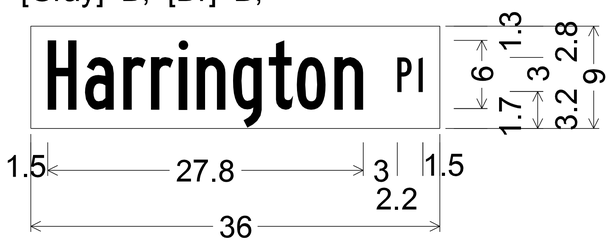

No border, White on Brown;
[Harrington] B 50% spacing;
[Pl] B;

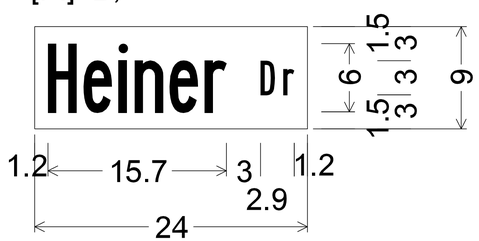

No border, White on Brown;
[Heiner] B 40% spacing;
[Dr] B;

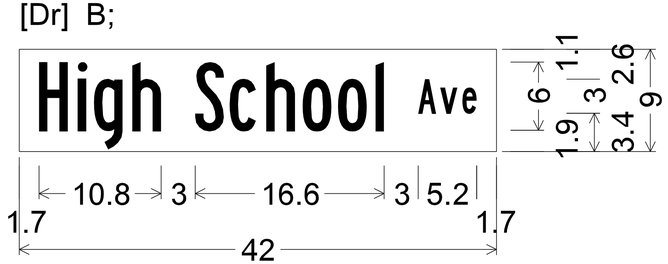

No border, White on Brown;
[High] B 50% spacing;
[School] B 50% spacing;
[Ave] B;

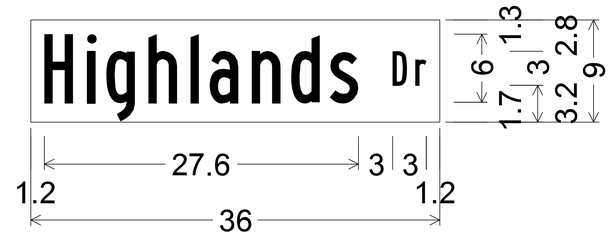

No border, White on Brown;
[Highlands] B 70% spacing;
[Dr] B;

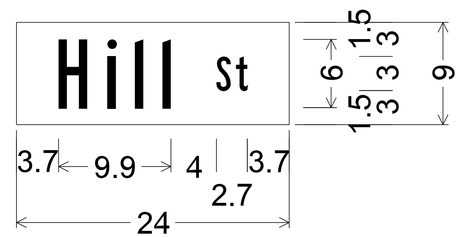

No border, White on Brown;
[Hill] B; [St] B;

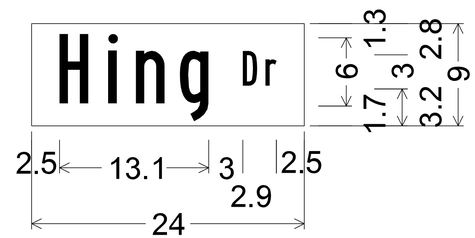

No border, White on Brown;
[Hing] B; [Dr] B;

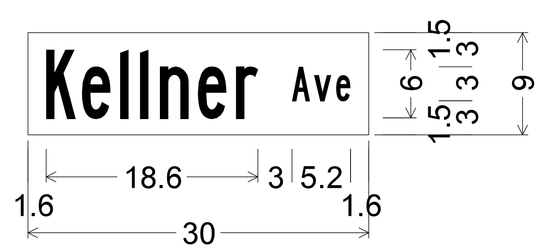

No border, White on Brown;
[Kellner] B 60% spacing;
[Ave] B;

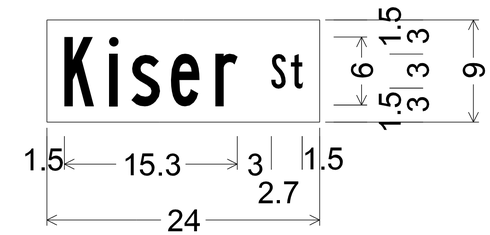

No border, White on Brown;
[Kiser] B; [St] B;

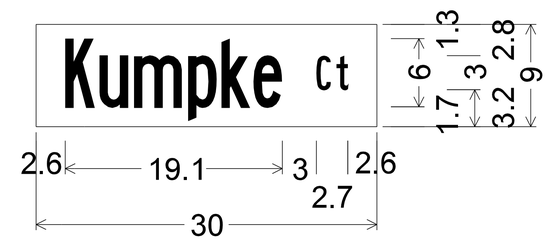

No border, White on Brown;
[Kumpke] B 30% spacing;
[Ct] B;

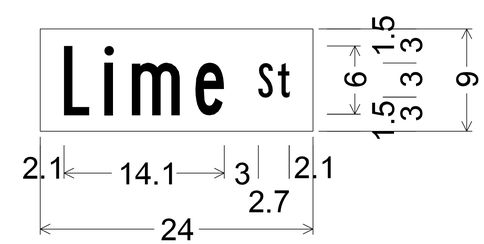

No border, White on Brown;
[Lime] B; [St] B;

	NAME	DATE
DESIGN	SA, OF	12/16
DRAWN	SA, OF	12/16
CHECKED	OF	12/16
TEAM LEADER	TT	12/16

ARIZONA DEPARTMENT OF TRANSPORTATION
INFRASTRUCTURE DELIVERY AND OPERATIONS DIVISION
TRAFFIC DESIGN SECTION

SIGN FORMATS

Registered Professional Engineer (Civil) Certificate No. 53346 QUINN REEGAN FAROL Date Signed 12/14/16 ARIZONA, U.S.A. EXPIRES 06/30/2018

ROUTE: Various
LOCATION: TOWN OF SUPERIOR - VARIOUS LOCATIONS

SHEET 3 OF 9

TRACS NO. T0022 01C | SUP-0(202)T | ___ OF ___

NO. | DESCRIPTION OF REVISION | DATE | MADE BY

9:35:40 AM 12/14/2016 V:\Traffic\Projects\Team3\0000 GI SUP T0022 01D\t0022sfs03.dgn

F.H.W.A. REGION	STATE	PROJECT NO.	SHEET NO.	TOTAL SHEETS	RECORD DRAWING
9	ARIZ.	SUP-0(202)T	48	55	
		0000 PN SUP			

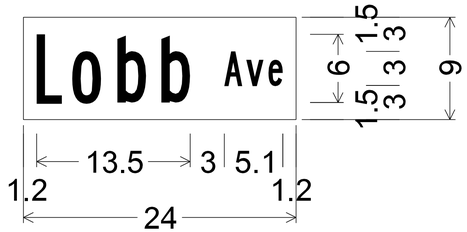

No border, White on Brown;
[Lobb] B;
[Ave] B;

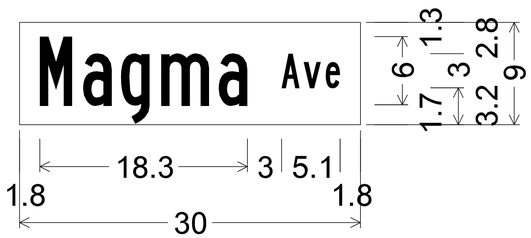

No border, White on Brown;
[Magma] B 60% spacing;
[Ave] B;

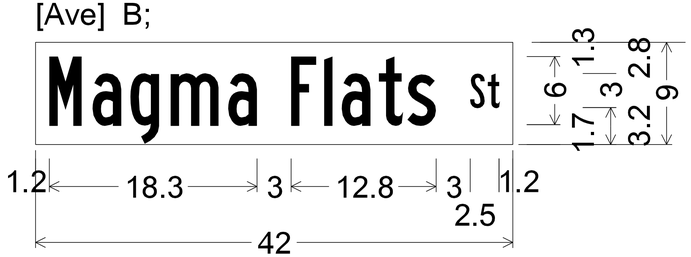

No border, White on Brown;
[Magma] B 60% spacing;
[Flats] B 60% spacing;
[St] B 60% spacing;

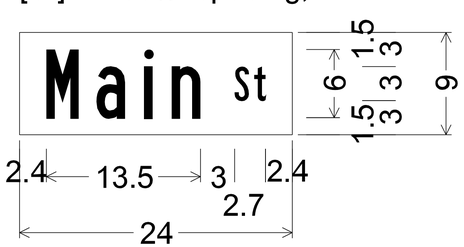

No border, White on Brown;
[Main] B; [St] B;

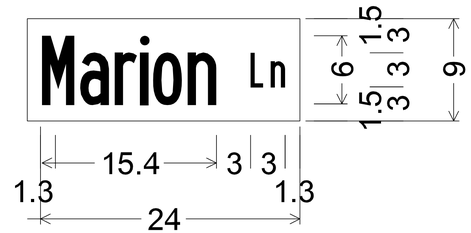

No border, White on Brown;
[Marion] B 30% spacing;
[Ln] B;

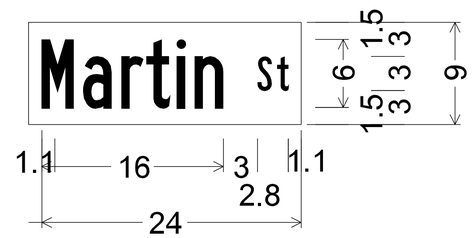

No border, White on Brown;
[Martin] B 50% spacing;
[St] B;

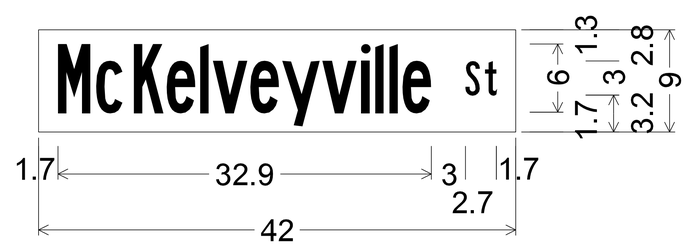

No border, White on Brown;
[McKelveyville] B 30% spacing;
[St] B;

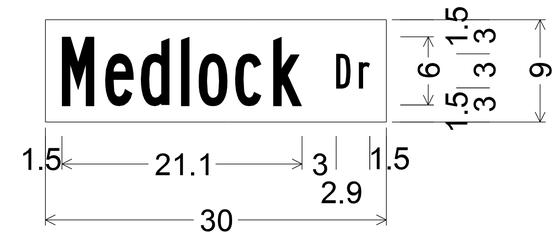

No border, White on Brown;
[Medlock] B 60% spacing;
[Dr] B;

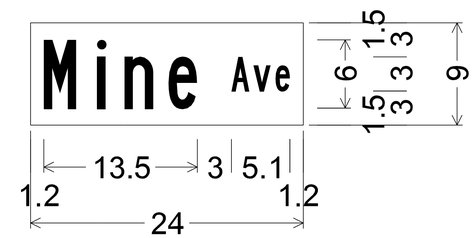

No border, White on Brown;
[Mine] B;
[Ave] B;

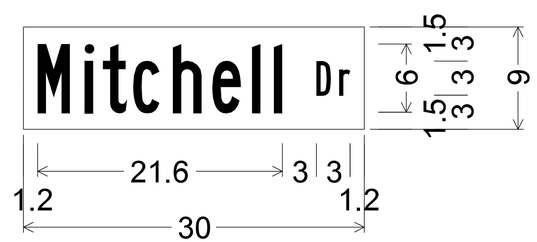

No border, White on Brown;
[Mitchell] B 70% spacing;
[Dr] B;

	NAME	DATE
DESIGN	SA, OF	12/16
DRAWN	SA, OF	12/16
CHECKED	OF	12/16
TEAM LEADER	TT	12/16

ARIZONA DEPARTMENT OF TRANSPORTATION
INFRASTRUCTURE DELIVERY AND OPERATIONS DIVISION
TRAFFIC DESIGN SECTION

SIGN FORMATS

ROUTE: Various
LOCATION: TOWN OF SUPERIOR - VARIOUS LOCATIONS

Registered Professional Engineer (Civil) CERTIFICATE NO. 53346 QUINN REEGAN FAROL Date Signed 12/16/16 ARIZONA, U.S.A. EXPIRES 06/30/2018

SHEET 4 OF 9

TRACS NO. T0022 01C | SUP-0(202)T | ___ OF ___

DATE | MADE BY | DESCRIPTION OF REVISION | NO.

9:35:42 AM 12/14/2016 V:\Traffic\Projects\Team3\0000 GI SUP T0022 01D\t0022sfs04.dgn

F.H.W.A. REGION	STATE	PROJECT NO.	SHEET NO.	TOTAL SHEETS	RECORD DRAWING
9	ARIZ.	SUP-0(202)T	49	55	

0000 PN SUP

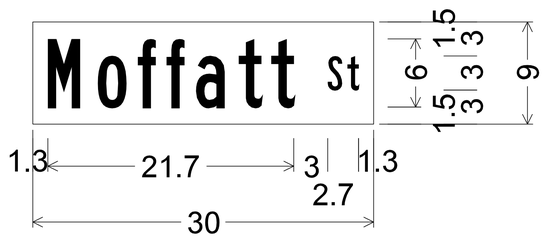

No border, White on Brown;
[Moffatt] B; [St] B;

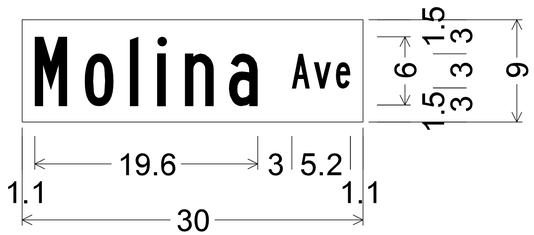

No border, White on Brown;
[Molina] B; [Ave] B;

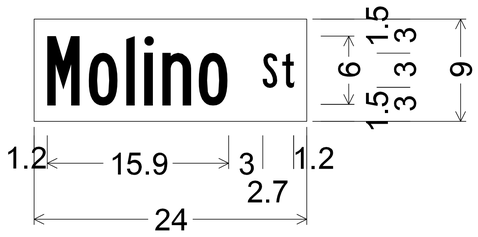

No border, White on Brown;
[Molino] B 50% spacing;
[St] B;

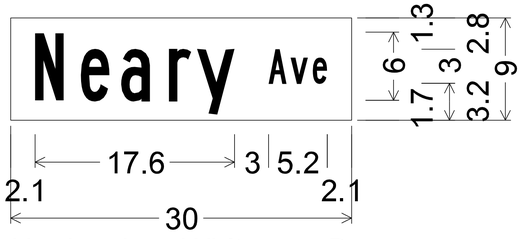

No border, White on Brown;
[Neary] B; [Ave] B;

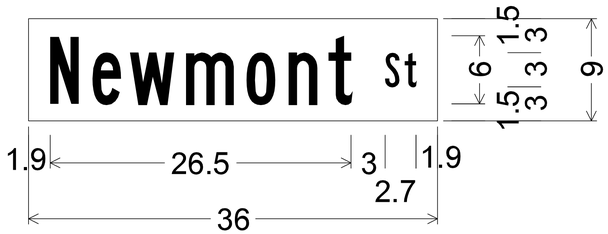

No border, White on Brown;
[Newmont] B 80% spacing;
[St] B;

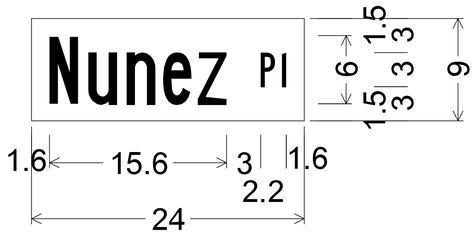

No border, White on Brown;
[Nunez] B 50% spacing;
[Pl] B;

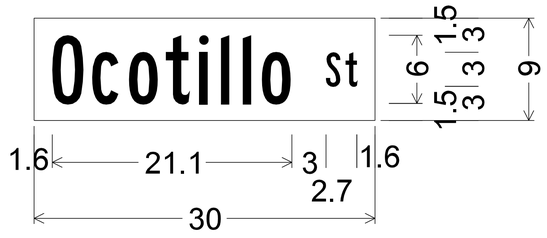

No border, White on Brown;
[Ocotillo] B 70% spacing;
[St] B;

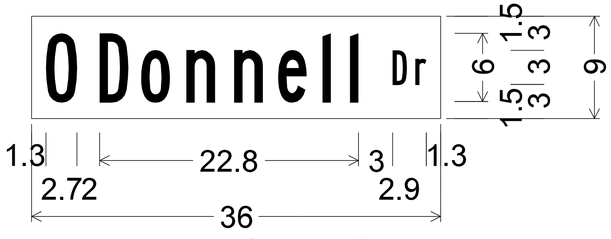

No border, White on Brown;
[O Donnell] B; [Dr] B;

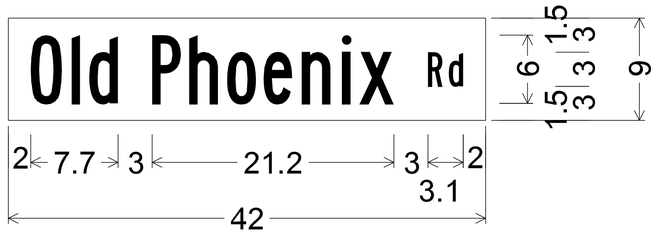

No border, White on Brown;
[Old] B 60% spacing;
[Phoenix] B 60% spacing;
[Rd] B;

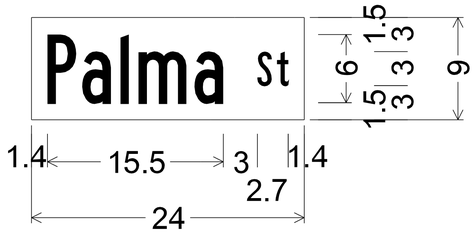

No border, White on Brown;
[Palma] B 50% spacing;
[St] B;

No border, White on Brown;
[Palo] B 50% spacing;
[Fierro] B 50% spacing;
[Pl] B;

	NAME	DATE
DESIGN	SA, OF	12/16
DRAWN	SA, OF	12/16
CHECKED	OF	12/16
TEAM LEADER	TT	12/16

ARIZONA DEPARTMENT OF TRANSPORTATION
INFRASTRUCTURE DELIVERY AND OPERATIONS DIVISION
TRAFFIC DESIGN SECTION

SIGN FORMATS

ROUTE: Various
LOCATION: TOWN OF SUPERIOR - VARIOUS LOCATIONS

Registered Professional Engineer (Civil) 53346 QUINN REEGAN FAROL Date Signed 12/14/16 ARIZONA, U.S.A.
EXPIRES 06/30/2018

SHEET 5 OF 9

TRACS NO. T0022 01C | SUP-0(202)T | ___ OF ___

NO.	DESCRIPTION OF REVISION	DATE	MADE BY
NO.1			
NO.2			

F.H.W.A. REGION	STATE	PROJECT NO.	SHEET NO.	TOTAL SHEETS	RECORD DRAWING
9	ARIZ.	SUP-0(202)T	50	55	
		0000 PN SUP			

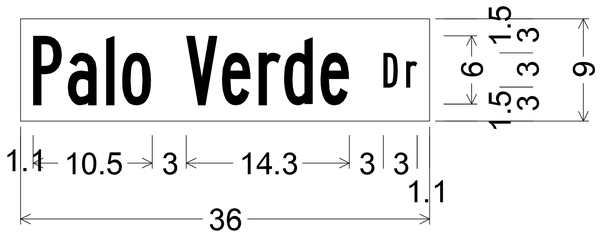

No border, White on Brown;
[Palo] B 50% spacing;
[Verde] B 50% spacing; [Dr] B;

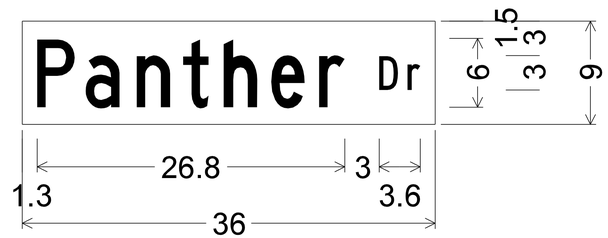

No border, White on Brown;
[Panther] C 80% spacing;
[Dr] C;

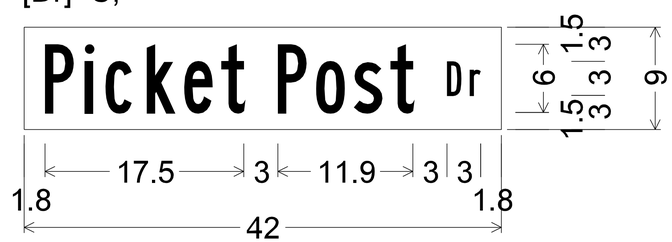

No border, White on Brown;
[Picket] B 80% spacing;
[Post] B 80% spacing; [Dr] B;

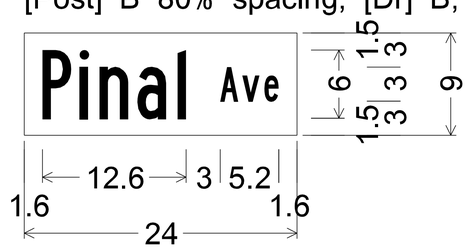

No border, White on Brown;
[Pinal] B 60% spacing;
[Ave] B;

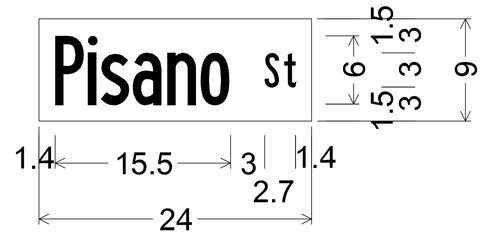

No border, White on Brown;
[Pisano] B 30% spacing;
[St] B;

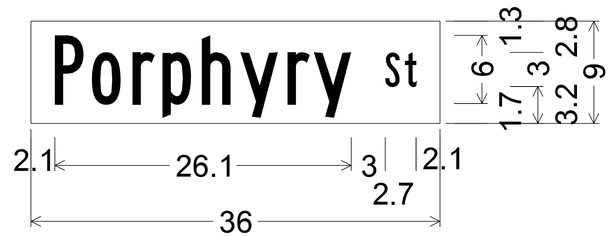

No border, White on Brown;
[Porphyry] B 70% spacing;
[St] B;

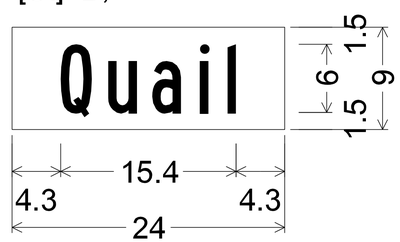

No border, White on Brown;
[Quail] B;

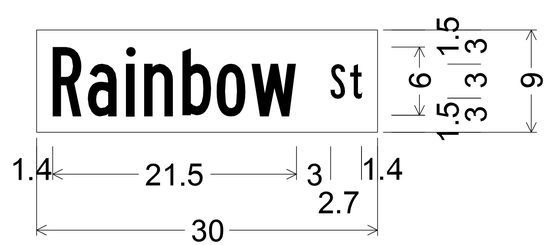

No border, White on Brown;
[Rainbow] B 50% spacing;
[St] B;

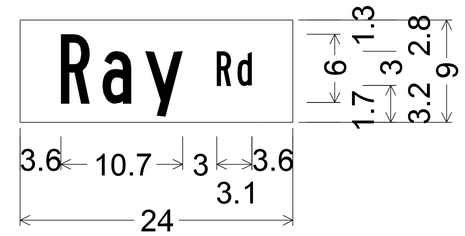

No border, White on Brown;
[Ray] B; [Rd] B;

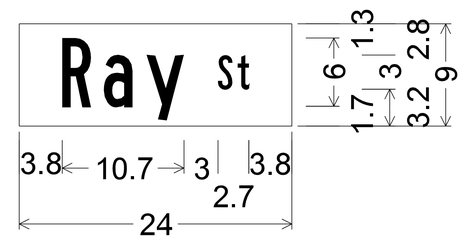

No border, White on Brown;
[Ray] B; [St] B;

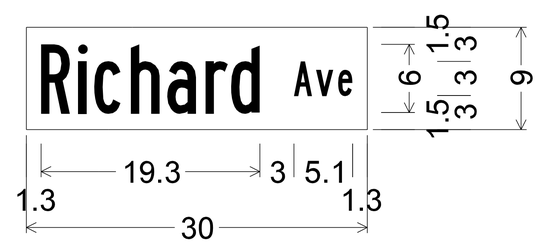

No border, White on Brown;
[Richard] B 50% spacing;
[Ave] B;

	NAME	DATE
DESIGN	SA, OF	12/16
DRAWN	SA, OF	12/16
CHECKED	OF	12/16
TEAM LEADER	TT	12/16

ARIZONA DEPARTMENT OF TRANSPORTATION
INFRASTRUCTURE DELIVERY AND OPERATIONS DIVISION
TRAFFIC DESIGN SECTION

SIGN FORMATS

ROUTE: Various
LOCATION: TOWN OF SUPERIOR - VARIOUS LOCATIONS

Registered Professional Engineer (Civil) CERTIFICATE NO. 53346 QUINN REEGAN FAROL Date Signed 12/16/16 ARIZONA, U.S.A. EXPIRES 06/30/2018

SHEET 6 OF 9

TRACS NO. T0022 01C | SUP-0(202)T | ___ OF ___

NO.	DESCRIPTION OF REVISION	MADE BY	DATE
NO.1	DESCRIPTION OF REVISION	MADE BY	DATE
NO.2	DESCRIPTION OF REVISION	MADE BY	DATE

F.H.W.A. REGION	STATE	PROJECT NO.	SHEET NO.	TOTAL SHEETS	RECORD DRAWING
9	ARIZ.	SUP-0(202)T	51	55	
		0000 PN SUP			

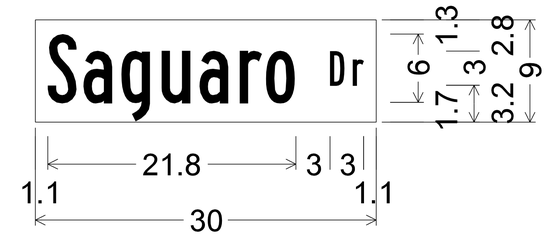

No border, White on Brown;
[Saguaro] B 60% spacing;
[Dr] B;

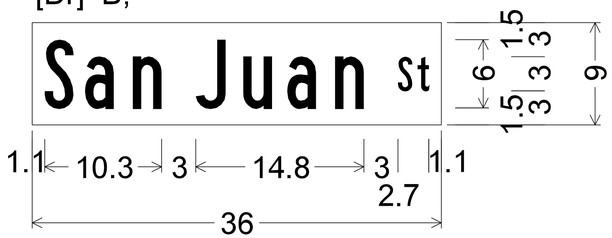

No border, White on Brown;
[San] B; [Juan] B; [St] B;

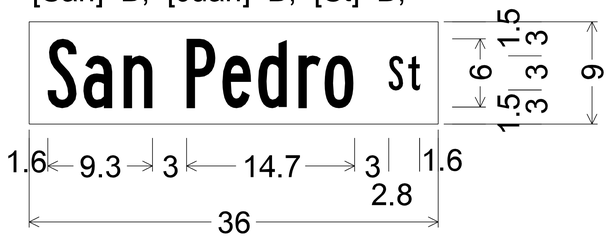

No border, White on Brown;
[San] B 60% spacing;
[Pedro] B 60% spacing;
[St] B;

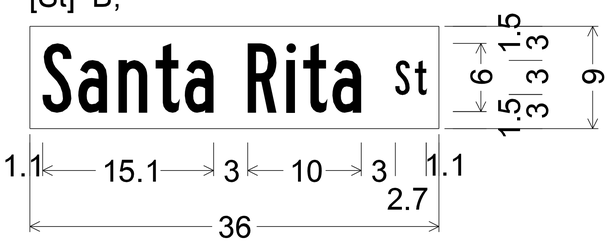

No border, White on Brown;
[Santa] B 60% spacing;
[Rita] B 60% spacing;
[St] B;

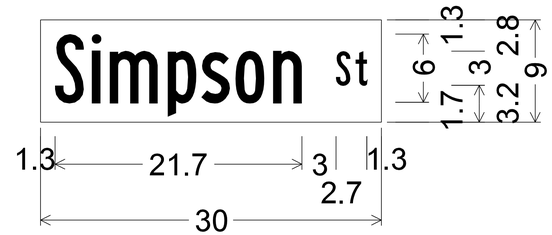

No border, White on Brown;
[Simpson] B 50% spacing;
[St] B;

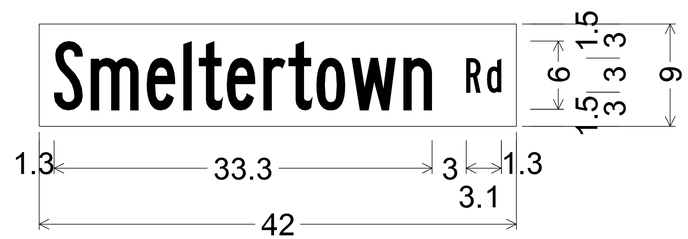

No border, White on Brown;
[Smeltertown] B 50% spacing;
[Rd] B;

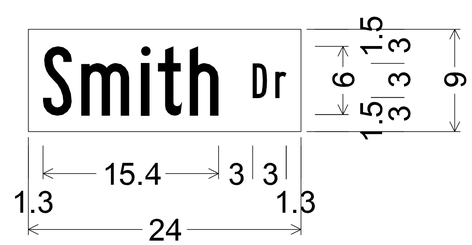

No border, White on Brown;
[Smith] B 60% spacing;
[Dr] B;

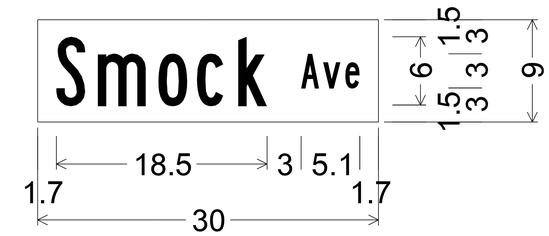

No border, White on Brown;
[Smock] B 80% spacing;
[Ave] B;

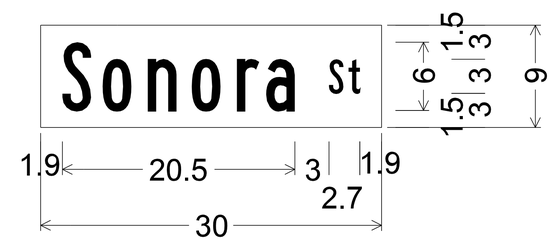

No border, White on Brown;
[Sonora] B; [St] B;

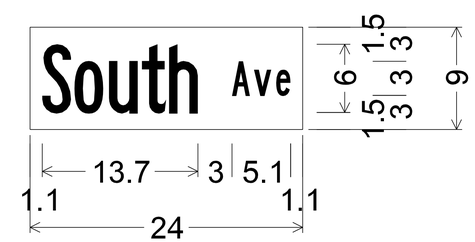

No border, White on Brown;
[South] B 30% spacing;
[Ave] B;

	NAME	DATE
DESIGN	SA, OF	12/16
DRAWN	SA, OF	12/16
CHECKED	OF	12/16
TEAM LEADER	TT	12/16

ARIZONA DEPARTMENT OF TRANSPORTATION
INFRASTRUCTURE DELIVERY AND OPERATIONS DIVISION
TRAFFIC DESIGN SECTION

SIGN FORMATS

ROUTE: Various
LOCATION: TOWN OF SUPERIOR - VARIOUS LOCATIONS

Registered Professional Engineer (Civil) 53346 QUINN REEGAN FAROL Date Signed 12/9/16 ARIZONA, U.S.A. EXPIRES 06/30/2018

SHEET 7 OF 9

TRACS NO. T0022 01C | SUP-0(202)T | ___ OF ___

NO.	DESCRIPTION OF REVISION	MADE BY	DATE
NO.1	DESCRIPTION OF REVISION	MADE BY	DATE
NO.2	DESCRIPTION OF REVISION	MADE BY	DATE

9:35:47 AM 12/14/2016 V:\Traffic\Projects\Team3\0000 GI SUP T0022 01D\t0022sfs07.dgn

F.H.W.A. REGION	STATE	PROJECT NO.	SHEET NO.	TOTAL SHEETS	RECORD DRAWING
9	ARIZ.	SUP-0(202)T	52	55	
		0000 PN SUP			

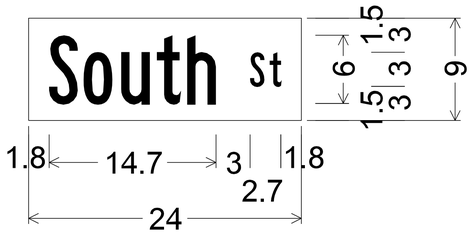

No border, White on Brown;
[South] B 50% spacing;
[St] B;

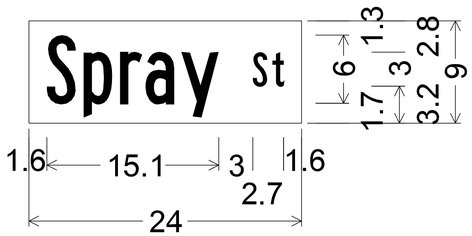

No border, White on Brown;
[Spray] B 50% spacing;
[St] B;

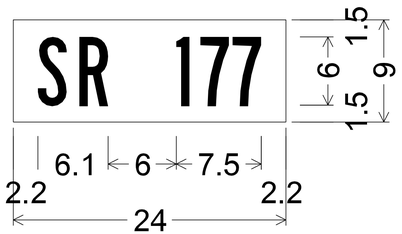

No border, White on Brown;
[SR 177] B;

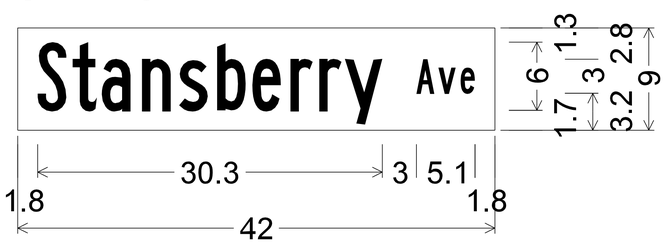

No border, White on Brown;
[Stansberry] B 60% spacing;
[Ave] B;

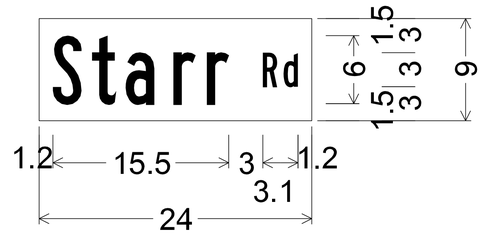

No border, White on Brown;
[Starr] B;
[Rd] B;

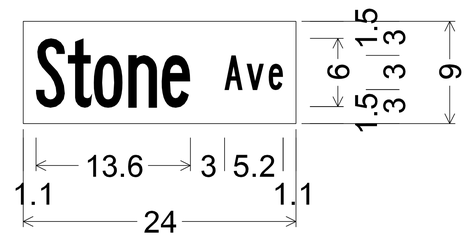

No border, White on Brown;
[Stone] B 30% spacing;
[Ave] B;

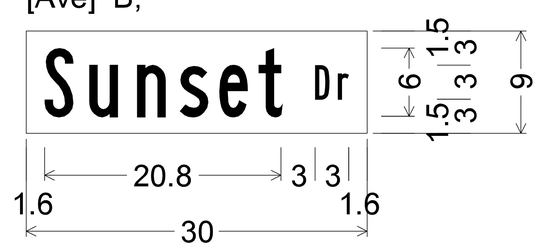

No border, White on Brown;
[Sunset] B; [Dr] B;

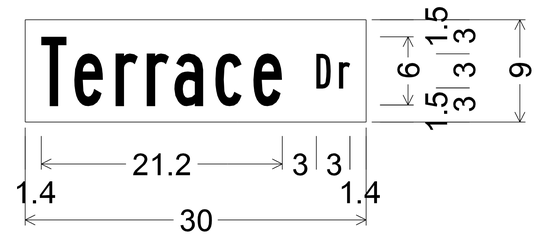

No border, White on Brown;
[Terrace] B 80% spacing;
[Dr] B;

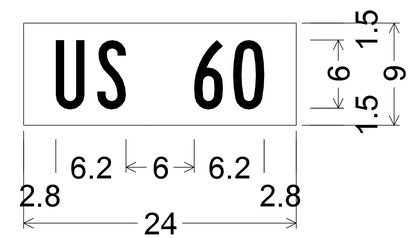

No border, White on Brown;
[US 60] B;

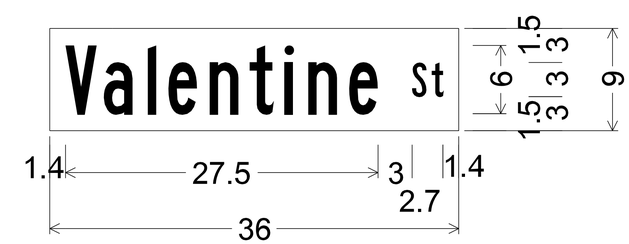

No border, White on Brown;
[Valentine] B 80% spacing;
[St] B;

	NAME	DATE
DESIGN	SA, OF	12/16
DRAWN	SA, OF	12/16
CHECKED	OF	12/16
TEAM LEADER	TT	12/16

ARIZONA DEPARTMENT OF TRANSPORTATION
INFRASTRUCTURE DELIVERY AND OPERATIONS DIVISION
TRAFFIC DESIGN SECTION

SIGN FORMATS

ROUTE: Various
LOCATION: TOWN OF SUPERIOR - VARIOUS LOCATIONS

Registered Professional Engineer (Civil) CERTIFICATE NO. 53346 QUINN REEGAN FAROL Date Signed 12/9/16 ARIZONA, U.S.A.
EXPIRES 06/30/2018

SHEET 8 OF 9

TRACS NO. T0022 01C | SUP-0(202)T | ___ OF ___

9:35:49 AM 12/14/2016 V:\Traffic\Projects\Team3\0000 GI SUP T0022 01D\t0022sfs08.dgn

No.	DESCRIPTION OF REVISION	MADE BY	DATE
No.1	DESCRIPTION OF REVISION	MADE BY	DATE
No.2	DESCRIPTION OF REVISION	MADE BY	DATE

F.H.W.A. REGION	STATE	PROJECT NO.	SHEET NO.	TOTAL SHEETS	RECORD DRAWING
9	ARIZ.	SUP-0(202)T	53	55	
		0000 PN SUP			

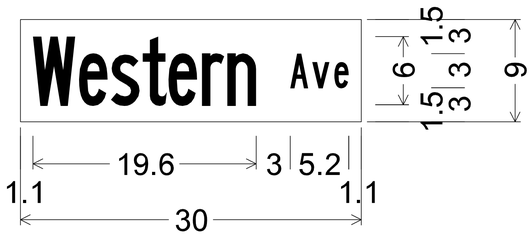

No border, White on Brown;
[Western] B 30% spacing;
[Ave] B;

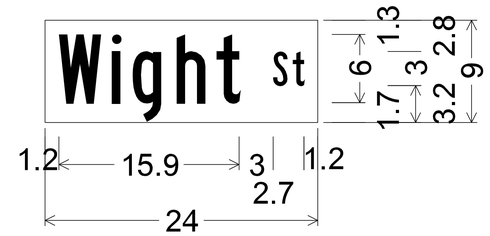

No border, White on Brown;
[Wight] B 80% spacing;
[St] B;

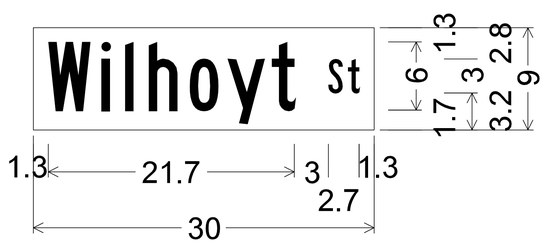

No border, White on Brown;
[Wilhoyt] B 80% spacing;
[St] B;

	NAME	DATE
DESIGN	SA, QF	12/16
DRAWN	SA, QF	12/16
CHECKED	QF	12/16
TEAM LEADER	TT	12/16

ARIZONA DEPARTMENT OF TRANSPORTATION
INFRASTRUCTURE DELIVERY AND OPERATIONS DIVISION
TRAFFIC DESIGN SECTION

SIGN FORMATS

ROUTE: Various
LOCATION: TOWN OF SUPERIOR - VARIOUS LOCATIONS

Registered Professional Engineer (Civil) 53346 QUINN REEGAN FAROL Date Signed 12/14/16 ARIZONA, U.S.A.
EXPIRES 06/30/2018

SHEET 9 OF 9

TRACS NO. T0022 01C | SUP-0(202)T | ___ OF ___

NO. | DESCRIPTION OF REVISION | MADE BY | DATE

9:35:51 AM 12/14/2016 V:\Traffic\Projects\Team3\0000 GI SUP T0022 01D\t0022sfs09.dgn

F.H.W.A. REGION	STATE	PROJECT NO.	SHEET NO.	TOTAL SHEETS	RECORD DRAWING
9	ARIZ.	SUP-0(202)T	54	55	
		0000 PN SUP			

NO.	DESCRIPTION OF REVISION	MADE BY	DATE
NO.2	DESCRIPTION OF REVISION	MADE BY	DATE
NO.1	DESCRIPTION OF REVISION	MADE BY	DATE

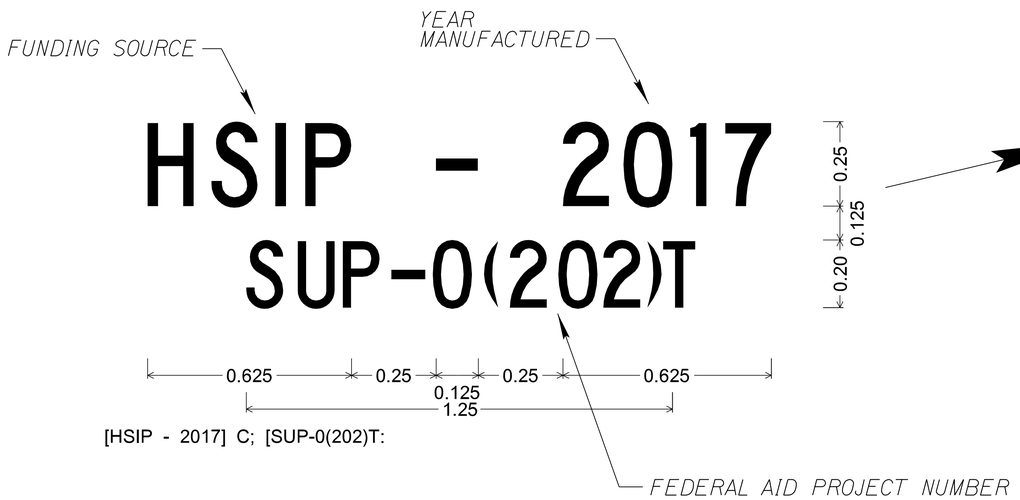

[HSIP - 2017] C; [SUP-0(202)T:

TOWN OF SUPERIOR
EXAMPLE

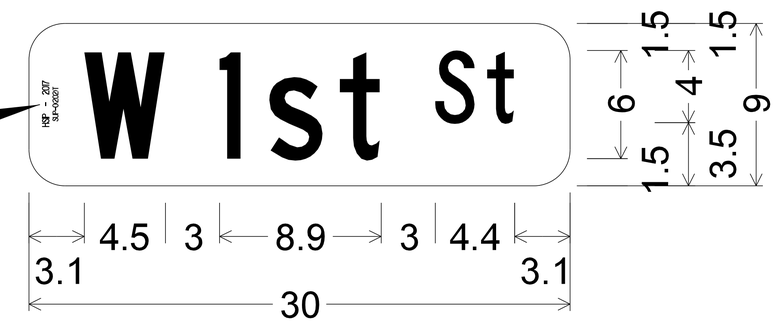

2.0" Radius, No border, White on Green;

[W] C; [1st] C; [St] C;

Note:
The federal ID is to be placed on every street name sign being installed for the project under SUP-0(202)T. Place the Federal ID where it fits the best.

	NAME	DATE
DESIGN	SA, QF	12/16
DRAWN	SA, QF	12/16
CHECKED	QF	12/16
TEAM LEADER	TT	12/16

ARIZONA DEPARTMENT OF TRANSPORTATION
INFRASTRUCTURE DELIVERY AND OPERATIONS DIVISION
TRAFFIC DESIGN SECTION

FEDERAL ID DETAIL

ROUTE: Various
LOCATION: TOWN OF SUPERIOR - VARIOUS LOCATIONS

Registered Professional Engineer (Civil) CERTIFICATE NO. 53346 QUINN REEGAN FAROL Date Signed 12/9/16 ARIZONA, U.S.A.
EXPIRES 06/30/2018

SHEET 1 OF 1

TRACS NO. T0022 01C | SUP-0(202)T | ___ OF ___

9:35:52 AM 12/14/2016 V:\Traffic\Projects\Team3\0000 GI SUP T0022 01D\t0022_Fed_ID.dgn

F.H.W.A. REGION	STATE	PROJECT NO.	SHEET NO.	TOTAL SHEETS	RECORD DRAWING
9	ARIZ.	SUP-0(202)T	55	55	
		0000 PN SUP			

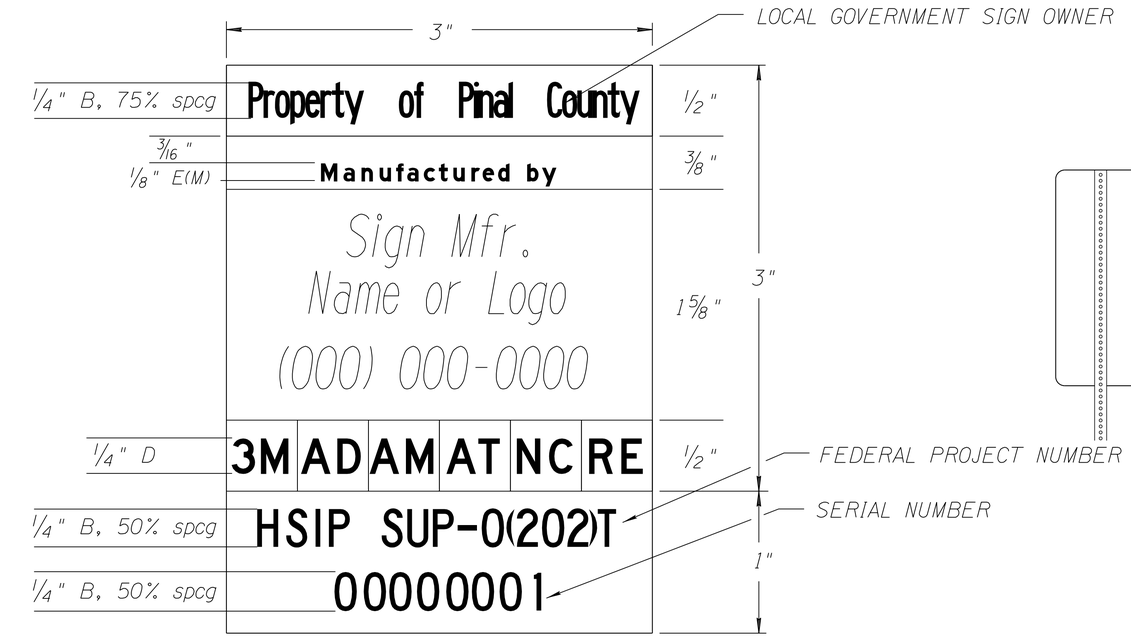

MANUFACTURER IDENTIFICATION DECAL

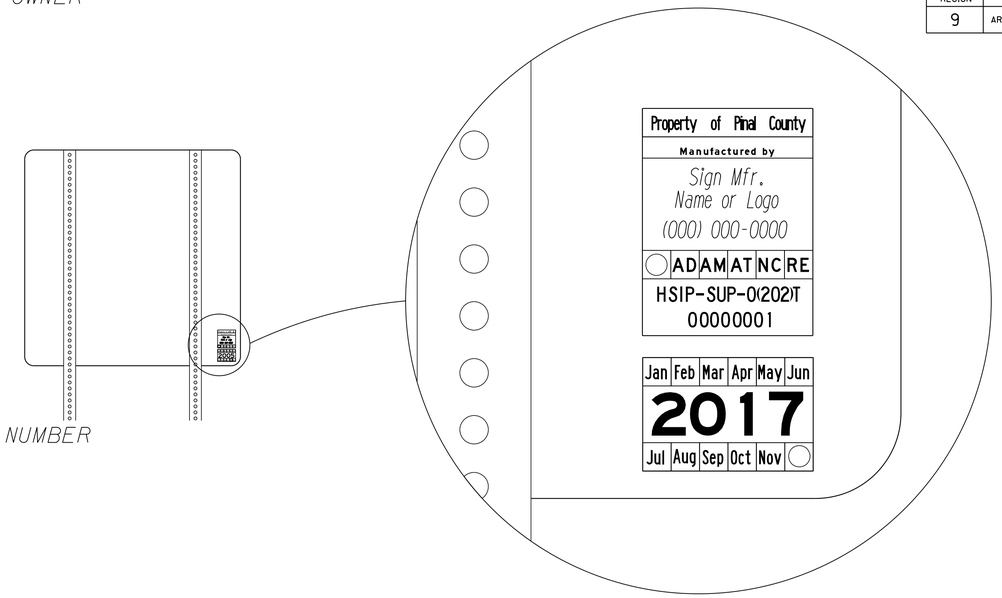

INSTALLATION EXAMPLE

INSTALLATION DATE DECAL

DECALS FOR
REGULATORY, WARNING, AND MARKER SIGN PANELS
(BLACK ON WHITE)

MANUFACTURER CODES:

3M: 3M (MINNESOTA MINING AND MANUFACTURING)
AD: AVERY DENNISON (STIMSONITE)
AM: AMERICAN DECAL
AT: AMERICAN TRAFFIC SAFETY MATERIALS
NC: NIPPON CARBIDE
RE: REFLEXITE

NOTES:

1. DECALS AND LETTERING SHALL BE MADE OF A OPAQUE FILM AND INK SYSTEM WHICH HAS AT LEAST A RATED VERTICAL OUTDOOR EXPOSURE LIFE OF 10 YEARS OR GREATER. TYPE IV SHEETING, OR HIGHER, IS ACCEPTABLE LABEL MATERIAL.
2. THE DECALS AND LETTERING SHALL BE PLACED ON THE BACK SIDE OF SIGNS NEAR THE BOTTOM RIGHT CORNER OF THE SIGN PANEL AS IS PRACTICABLE SO AS TO BE CLEARLY VISIBLE. DECALS SHALL NOT BE OBSTRUCTED BY ANY SIGN MOUNTING POST OR HARDWARE.
3. THE MANUFACTURER IDENTIFICATION DECAL MAY BE APPLIED PRIOR TO SIGN INSTALLATION. THE INSTALLATION DATE DECAL SHALL BE APPLIED AFTER THE SIGN IS INSTALLED IN ITS FINAL LOCATION. THE TYPE OF SHEETING AND THE MONTH OF INSTALLATION SHALL BE INDICATED BY PUNCHING OUT THE SPACE PROVIDED ON THE DECAL WITH A STANDARD HOLE PUNCH.
4. THE YEAR PRINTED AT THE BOTTOM OF THE DECAL SHALL MATCH THE YEAR OF INSTALLATION OF THE SIGN PANEL.
5. THE CONTRACTOR SHALL PLACE A UNIQUE BAR CODE (SUPPLIED BY TOWN) TO ALL NEW SIGNS INSTALLED.

	NAME	DATE
DESIGN	SA, QF	12/16
DRAWN	SA, QF	12/16
CHECKED	QF	12/16
TEAM LEADER	TT	12/16

ARIZONA DEPARTMENT OF TRANSPORTATION
INFRASTRUCTURE DELIVERY AND OPERATIONS DIVISION
TRAFFIC DESIGN SECTION

SIGN IDENTIFICATION DETAIL

ROUTE: Various
LOCATION: TOWN OF SUPERIOR - VARIOUS LOCATIONS

Registered Professional Engineer (Civil) 53346 QUINN REEGAN FAROL Date Signed 12/13/16 ARIZONA, U.S.A.
EXPIRES 06/30/2018

SHEET 1 OF 1

TRACS NO. T0022 01C | SUP-0(202)T | ___ OF ___

NO.	DESCRIPTION OF REVISION	DATE	MADE BY
NO.1	DESCRIPTION OF REVISION	DATE	MADE BY
NO.2	DESCRIPTION OF REVISION	DATE	MADE BY