

Branford, Connecticut

General

ACS, 2018–2022	Branford	State
Current Population	28,177	3,611,317
Land Area <i>mi</i> ²	22	4,842
Population Density <i>people per mi</i> ²	1,290	746
Number of Households	13,087	1,409,807
Median Age	53	41
Median Household Income	\$94,750	\$90,213
Poverty Rate	7%	10%

Economy

Top Industries

Lightcast, 2022 (2 and 3 digit NAICS)	Jobs	Share of Industry
1 Health Care and Social Assistance <i>Ambulatory Health Care Services</i>	2,620	41%
2 Retail Trade <i>General Merchandise Retailers</i>	2,148	23%
3 Government <i>Local Government</i>	2,145	43%
4 Accommodation and Food Services <i>Food Services and Drinking Places</i>	1,936	92%
5 Manufacturing <i>Computer & Electronic Product Mfg</i>	1,646	32%
Total Jobs, All Industries	17,903	

SOTS Business Registrations

Secretary of the State, March 2024

New Business Registrations by Year

Year	2019	2020	2021	2022	2023
Total	282	315	368	416	434

Total Active Businesses 3,617

Key Employers

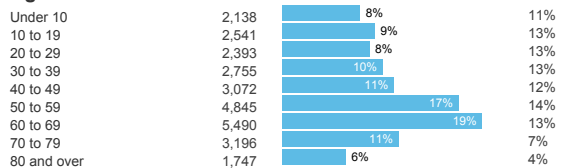
Data from Municipalities, 2024

- Blakeslee Prestress Inc
- Seton Safety & Identification
- John D Thompson Hospice Inst
- Blakeslee Arpaia Chapman Inc
- Branford Gun Club

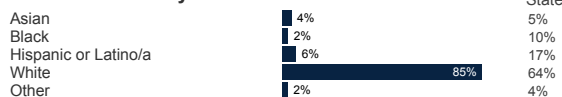
Demographics

ACS, 2018–2022

Age Distribution



Race and Ethnicity

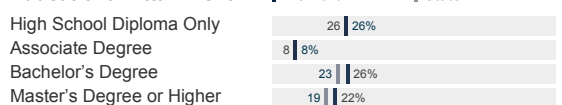


Hispanic includes those of any race. Remaining racial groups include only non-hispanic. 'Other' includes American Indian, Alaska Native, Native Hawaiian, Pacific Islander, two or more races.

Language Spoken at Home



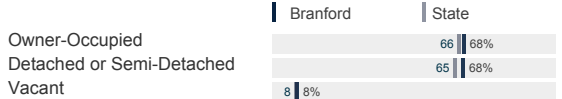
Educational Attainment



Housing

ACS, 2018–2022

	Branford	State
Median Home Value	\$363,400	\$323,700
Median Rent	\$1,463	\$1,374
Housing Units	14,270	1,531,332



Schools

CT Department of Education, 2023-24

School Districts

	Available Grades	Total Enrollment	Pre-K Enrollment	4-Year Grad Rate (2021-22)
Branford School District	PK-12	2,625	109	91%
Statewide	-	512,652	19,530	89%

Smarter Balanced Assessments

Met or Exceeded Expectations, 2022-23

	Math	ELA
Branford School District	50%	54%
Statewide	42%	48%

Branford, Connecticut

Labor Force

CT Department of Labor, 2023

	Branford	State
Employed	15,953	1,822,090
Unemployed	543	71,113

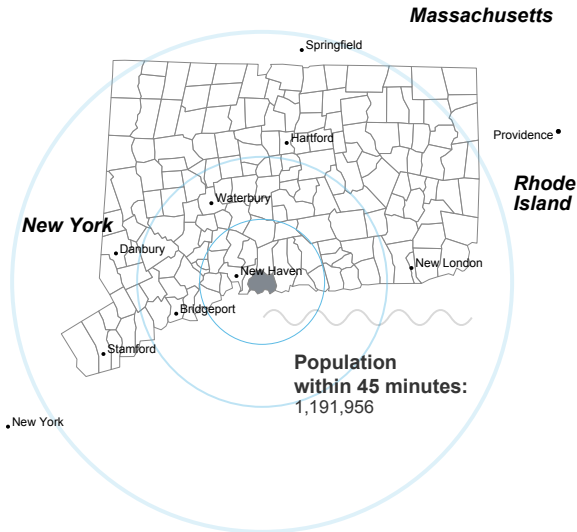
Unemployment Rate

Self-Employment Rate*

*ACS, 2018–2022



Catchment Areas of 15mi, 30mi, and 60mi



Access

ACS, 2018–2022

	Branford	State
Mean Commute Time *	22 min	26 min
No Access to a Car	5%	9%
No Internet Access	6%	8%

Commute Mode

Public Transport	0%	4%
Walking or Cycling	1%	3%
Driving	80%	84%
Working From Home *	13%	14%

Public Transit

CT <i>transit</i> Service	-
Other Public Bus Operations	-
Train Service	Shore Line East

* 5 year estimates include pre-pandemic data

Fiscal Indicators

CT Office of Policy and Management, State FY 2020-21

Municipal Revenue

Total Revenue	\$127,172,332
Property Tax Revenue	\$108,177,390
per capita	\$3,809
per capita, as % of state avg.	119%
Intergovernmental Revenue	\$11,654,134
Revenue to Expenditure Ratio	109%

Municipal Expenditure

Total Expenditure	\$116,622,775
Educational	\$66,229,226
Other	\$50,393,549

Grand List

Equalized Net Grand List	\$5,266,404,324
per capita	\$186,911
per capita, as % of state avg.	115%
Commercial/Industrial Share of Net Grand List	14%
Actual Mill Rate	28.92
Equalized Mill Rate	20.38

Municipal Debt

Moody's Rating (2023)	-
S&P Rating (2023)	AAA
Total Indebtedness	\$90,355,000
per capita	\$3,207
per capita, as % of state avg.	118%
as percent of expenditures	77%
Annual Debt Service	\$7,722,881
as % of expenditures	7%



Search AdvanceCT's **SiteFinder**, Connecticut's most comprehensive online database of available commercial properties. advancect.org/site-selection/ct-sitefinder

About Town Profiles

The Connecticut Town Profiles are two-page reports of demographic and economic information for each of Connecticut's 169 municipalities. Reports for data are available from profiles.ctdata.org

Feedback is welcome, and should be directed to info@ctdata.org

These Profiles can be used free of charge by external organizations, as long as *AdvanceCT* and *CTData Collaborative* are cited. No representation or warranties, expressed or implied, are given regarding the accuracy of this information.