

Goshen, Connecticut

General

ACS, 2018–2022	Goshen	State
Current Population	3,144	3,611,317
Land Area <i>mi</i> ²	44	4,842
Population Density <i>people per mi</i> ²	72	746
Number of Households	1,197	1,409,807
Median Age	47	41
Median Household Income	\$138,299	\$90,213
Poverty Rate	8%	10%

Economy

Top Industries

Lightcast, 2022 (2 and 3 digit NAICS)	Jobs	Share of Industry
1 Arts, Entertainment, and Recreation <i>Amusement, Gambling, & Recreation</i>	181	62%
2 Construction <i>Specialty Trade Contractors</i>	168	87%
3 Accommodation and Food Services <i>Food Services and Drinking Places</i>	73	93%
4 Admin and Support and Waste Mgt <i>Administrative and Support Services</i>	72	94%
6 Other Services (except Public Admin) <i>Private Households</i>	62	73%
Total Jobs, All Industries	808	

SOTS Business Registrations

Secretary of the State, March 2024

New Business Registrations by Year

Year	2019	2020	2021	2022	2023
Total	24	22	47	30	36

Total Active Businesses 345

Key Employers

Data from Municipalities, 2024

- Torrington Country Club
- Goshen Oil Co Inc
- Litchfield Equities
- L & L Mechanical LLC
- Fay & Wright Excavating Inc.

Demographics

ACS, 2018–2022

Age Distribution

Age Group	Goshen	State
Under 10	314 (10%)	11%
10 to 19	372 (12%)	13%
20 to 29	326 (10%)	13%
30 to 39	399 (13%)	13%
40 to 49	355 (11%)	12%
50 to 59	381 (12%)	14%
60 to 69	496 (16%)	13%
70 to 79	416 (13%)	7%
80 and over	85 (3%)	4%

Race and Ethnicity

Race/Ethnicity	Goshen	State
Asian	8%	5%
Black	<1%	10%
Hispanic or Latino/a	7%	17%
White	80%	64%
Other	5%	4%

Hispanic includes those of any race. Remaining racial groups include only non-hispanic. 'Other' includes American Indian, Alaska Native, Native Hawaiian, Pacific Islander, two or more races.

Language Spoken at Home

Language	Goshen	State
English	77%	83%
Spanish	8%	12%

Educational Attainment

Education Level	Goshen	State
High School Diploma Only	20%	26%
Associate Degree	8%	8%
Bachelor's Degree	23%	24%
Master's Degree or Higher	19%	28%

Housing

ACS, 2018–2022

Metric	Goshen	State
Median Home Value	\$396,200	\$323,700
Median Rent	\$1,824	\$1,374
Housing Units	1,612	1,531,332

Housing Type	Goshen	State
Owner-Occupied	66%	89%
Detached or Semi-Detached	65%	97%
Vacant	8%	26%

Schools

CT Department of Education, 2023-24

School Districts

School District	Available Grades	Total Enrollment	Pre-K Enrollment	4-Year Grad Rate (2021-22)
Regional School District 06	PK-12	848	49	93%
Statewide	-	512,652	19,530	89%

Smarter Balanced Assessments

Met or Exceeded Expectations, 2022-23

Assessment	Regional School District 06	Math	ELA
Statewide	42%	72%	72%
Statewide	42%	48%	48%

Goshen, Connecticut

Labor Force

CT Department of Labor, 2023

	Goshen	State
Employed	1,613	1,822,090
Unemployed	46	71,113

Unemployment Rate

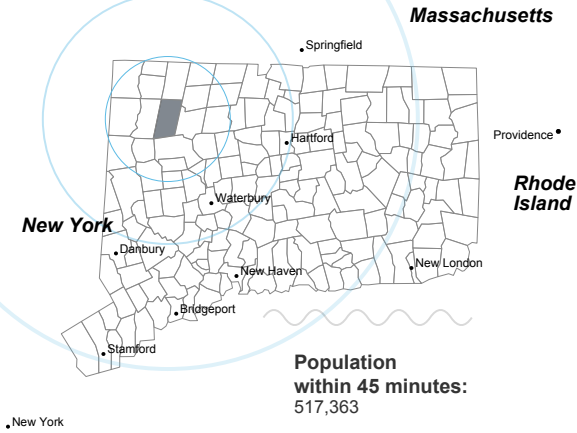


Self-Employment Rate*



*ACS, 2018–2022

Catchment Areas of 15mi, 30mi, and 60mi




Access

ACS, 2018–2022

	Goshen	State
Mean Commute Time *	36 min	26 min

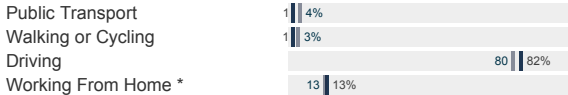
No Access to a Car



No Internet Access



Commute Mode



Public Transit

CT <i>transit</i> Service	-
Other Public Bus Operations	Northwestern Connecticut Transit District
Train Service	-

* 5 year estimates include pre-pandemic data

Fiscal Indicators

CT Office of Policy and Management, State FY 2020-21

Municipal Revenue

Total Revenue	\$12,066,678
Property Tax Revenue	\$11,124,274
<i>per capita</i>	\$3,506
<i>per capita, as % of state avg.</i>	109%
Intergovernmental Revenue	\$599,569
Revenue to Expenditure Ratio	108%

Municipal Expenditure

Total Expenditure	\$11,165,801
Educational	\$8,340,713
Other	\$2,825,088

Grand List

Equalized Net Grand List	\$807,176,353
<i>per capita</i>	\$255,032
<i>per capita, as % of state avg.</i>	157%
Commercial/Industrial Share of Net Grand List	3%
Actual Mill Rate	19.60
Equalized Mill Rate	13.75

Municipal Debt

Moody's Rating (2023)	-
S&P Rating (2023)	-
Total Indebtedness	\$928,762
<i>per capita</i>	\$293
<i>per capita, as % of state avg.</i>	11%
<i>as percent of expenditures</i>	8%
Annual Debt Service	\$0
<i>as % of expenditures</i>	0%



Search AdvanceCT's **SiteFinder**, Connecticut's most comprehensive online database of available commercial properties.
advancect.org/site-selection/ct-sitefinder

About Town Profiles

The Connecticut Town Profiles are two-page reports of demographic and economic information for each of Connecticut's 169 municipalities. Reports for data are available from profiles.ctdata.org

Feedback is welcome, and should be directed to info@ctdata.org

These Profiles can be used free of charge by external organizations, as long as *AdvanceCT* and *CTData Collaborative* are cited. No representation or warranties, expressed or implied, are given regarding the accuracy of this information.