

# Ledyard, Connecticut

## General

ACS, 2020–2024	Ledyard	State
Current Population	15,433	3,624,508
Land Area <i>mi</i> <sup>2</sup>	38	4,842
Population Density <i>people per mi</i> <sup>2</sup>	404	748
Number of Households	5,551	1,434,007
Median Age	37	41
Median Household Income	\$107,975	\$95,781
Poverty Rate	6%	10%

## Economy

### Top Industries

Lightcast, 2024 (2 and 3 digit NAICS)	Jobs	Share of Industry
1 Accommodation and Food Services <i>Food Services and Drinking Places</i>	1,158	82%
2 Retail Trade <i>General Merchandise Retailers</i>	812	52%
3 Health Care and Social Assistance <i>Ambulatory Health Care Services</i>	382	49%
4 Government <i>Local Government</i>	335	78%
6 Professional, Scientific, and Tech Svc <i>Professional, Scientific, and Tech Svc</i>	285	100%
Total Jobs, All Industries	4,162	

### SOTS Business Registrations

Secretary of the State, March 2026

#### New Business Registrations by Year

Year	2021	2022	2023	2024	2025
Total	102	104	104	130	136

Total Active Businesses 821

### Key Employers

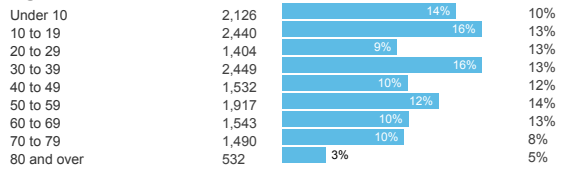
Data from Municipalities, 2026

- 1 Foxwoods Resort Casino
- 2 Prides Corner Farms Inc.
- 3 Ocean State Job Lot
- 4 Village Market
- 5 CVS Pharmacy

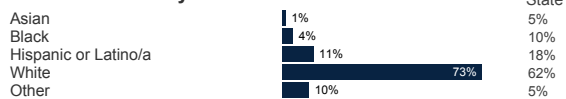
## Demographics

ACS, 2020–2024

### Age Distribution



### Race and Ethnicity

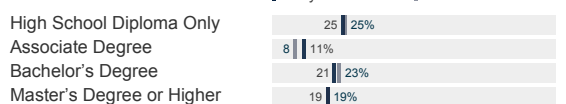


*Hispanic includes those of any race. Remaining racial groups include only non-hispanic. 'Other' includes American Indian, Alaska Native, Native Hawaiian, Pacific Islander, two or more races.*

### Language Spoken at Home



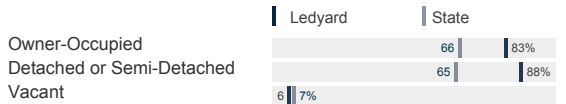
### Educational Attainment



## Housing

ACS, 2020–2024

	Ledyard	State
Median Home Value	\$326,200	\$366,900
Median Rent	\$1,629	\$1,488
Housing Units	5,876	1,541,822



## Schools

CT Department of Education, 2025-26

### School Districts

	Available Grades	Total Enrollment	Pre-K Enrollment	4-Year Grad Rate (2023-24)
Ledyard School District	PK-12	2,302	95	94%
Statewide	-	497,764	20,604	89%

### Smarter Balanced Assessments

Met or Exceeded Expectations, 2024-25

	Math	ELA
Ledyard School District	46%	50%
Statewide	46%	50%

# Ledyard, Connecticut

## Labor Force

CT Department of Labor, 2025

	Ledyard	State
Employed	7,737	1,869,450
Unemployed	274	76,777

Unemployment Rate

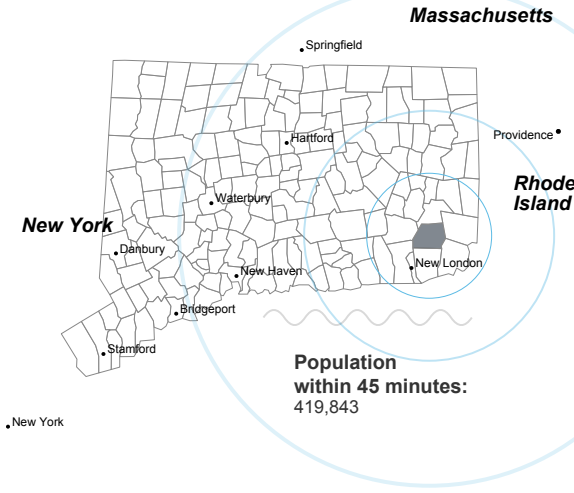


Self-Employment Rate\*



\*ACS, 2020–2024

## Catchment Areas of 15mi, 30mi, and 60mi



## Fiscal Indicators

CT Office of Policy and Management, State FY 2022-23

### Municipal Revenue

Total Revenue	\$69,578,816
Property Tax Revenue	\$42,464,155
per capita	\$2,747
per capita, as % of state avg.	82%
Intergovernmental Revenue	\$23,590,263
Revenue to Expenditure Ratio	103%

### Municipal Expenditure

Total Expenditure	\$67,424,139
Educational	\$40,982,594
Other	\$26,441,545

### Grand List

Equalized Net Grand List	\$2,263,306,513
per capita	\$146,407
per capita, as % of state avg.	73%
Commercial/Industrial Share of Net Grand List	5%
Actual Mill Rate	32.46
Equalized Mill Rate	18.66

### Municipal Debt


Moody's Rating (2025)	-
S&P Rating (2025)	AA
Total Indebtedness	\$32,314,352
per capita	\$2,090
per capita, as % of state avg.	71%
as percent of expenditures	48%
Annual Debt Service	\$4,222,849
as % of expenditures	6%

## Access


ACS, 2020–2024

	Ledyard	State
Mean Commute Time *	22 min	26 min

No Access to a Car



No Internet Access



## Commute Mode

Public Transport	0%	3%
Walking or Cycling	0%	3%
Driving	77%	90%
Working From Home *	9%	16%

## Public Transit

CT transit Service	-
Other Public Bus Operations	Southeast Area Transit District (SEAT)
Train Service	-

\* 5 year estimates include Covid-19 pandemic data

## About Town Profiles

The Connecticut Town Profiles are two-page reports of demographic and economic information for each of Connecticut's 169 municipalities. Reports for data are available from [profiles.ctdata.org](http://profiles.ctdata.org)

Feedback is welcome, and should be directed to [info@ctdata.org](mailto:info@ctdata.org)

These Profiles can be used free of charge by external organizations, as long as *AdvanceCT* and *CTData Collaborative* are cited. No representation or warranties, expressed or implied, are given regarding the accuracy of this information.

This PDF was last updated on 17 March 2026.