

# West Hartford, Connecticut

## General

ACS, 2020–2024	West Hartford	State
Current Population	63,620	3,624,508
Land Area <i>mi</i> <sup>2</sup>	22	4,842
Population Density <i>people per mi</i> <sup>2</sup>	2,913	748
Number of Households	25,885	1,434,007
Median Age	41	41
Median Household Income	\$129,890	\$95,781
Poverty Rate	6%	10%

## Economy

### Top Industries

Lightcast, 2024 (2 and 3 digit NAICS)	Jobs	Share of Industry
1 Health Care and Social Assistance <i>Ambulatory Health Care Services</i>	7,523	46%
2 Government <i>Local Government</i>	4,434	58%
3 Retail Trade <i>Food and Beverage Stores</i>	3,995	31%
4 Accommodation and Food Services <i>Food Services and Drinking Places</i>	3,631	98%
5 Manufacturing <i>Fabricated Metal Product Mfg</i>	2,332	66%
Total Jobs, All Industries	32,141	

### SOTS Business Registrations

Secretary of the State, March 2026

#### New Business Registrations by Year

Year	2021	2022	2023	2024	2025
Total	874	948	965	991	1,108

Total Active Businesses 7,433

### Key Employers

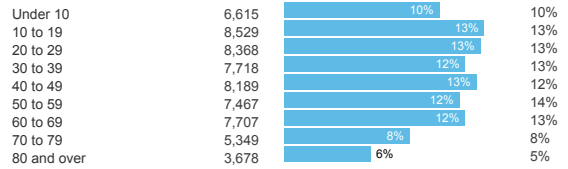
Data from Municipalities, 2026

- Legrand, North America
- Triumph Engine Control Systems
- Lockton Companies
- Juniper Homecare
- The Simon Konover Company

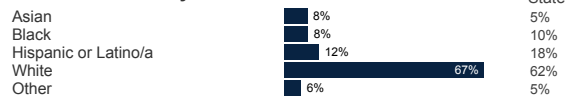
## Demographics

ACS, 2020–2024

### Age Distribution



### Race and Ethnicity

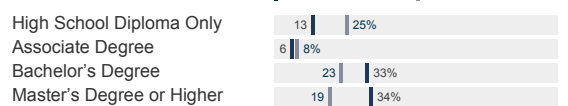


*Hispanic includes those of any race. Remaining racial groups include only non-hispanic. 'Other' includes American Indian, Alaska Native, Native Hawaiian, Pacific Islander, two or more races.*

### Language Spoken at Home



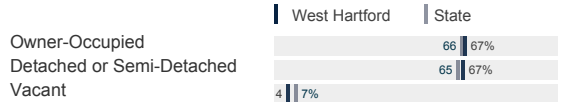
### Educational Attainment



## Housing

ACS, 2020–2024

	West Hartford	State
Median Home Value	\$411,000	\$366,900
Median Rent	\$1,756	\$1,488
Housing Units	27,040	1,541,822



## Schools

CT Department of Education, 2025-26

### School Districts

	Available Grades	Total Enrollment	Pre-K Enrollment	4-Year Grad Rate (2023-24)
West Hartford School District	PK-12	9,069	257	92%
Statewide	-	497,764	20,604	89%

### Smarter Balanced Assessments

Met or Exceeded Expectations, 2024-25

	Math	ELA
West Hartford School District	62%	66%
Statewide	46%	50%

# West Hartford, Connecticut

## Labor Force

CT Department of Labor, 2025

	West Hartford	State
Employed	33,520	1,869,450
Unemployed	1,078	76,777

Unemployment Rate



Self-Employment Rate\*



\*ACS, 2020–2024

## Catchment Areas of 15mi, 30mi, and 60mi



## Fiscal Indicators

CT Office of Policy and Management, State FY 2022-23

### Municipal Revenue

Total Revenue	\$359,020,000
Property Tax Revenue	\$280,704,000
per capita	\$4,388
per capita, as % of state avg.	131%
Intergovernmental Revenue	\$65,217,000
Revenue to Expenditure Ratio	113%

### Municipal Expenditure

Total Expenditure	\$316,774,000
Educational	\$213,313,000
Other	\$103,461,000

### Grand List

Equalized Net Grand List	\$12,084,417,020
per capita	\$188,911
per capita, as % of state avg.	95%
Commercial/Industrial Share of Net Grand List	15%
Actual Mill Rate	32.46
Equalized Mill Rate	23.20

### Municipal Debt

Moody's Rating (2025)	Aa1
S&P Rating (2025)	AAA
Total Indebtedness	\$449,233,000
per capita	\$7,023
per capita, as % of state avg.	240%
as percent of expenditures	142%
Annual Debt Service	\$39,108,000
as % of expenditures	12%

## Access

ACS, 2020–2024

	West Hartford	State
Mean Commute Time *	22 min	26 min

No Access to a Car



No Internet Access



## Commute Mode

Public Transport



Walking or Cycling



Driving



Working From Home \*



## Public Transit

CT *transit* Service

Hartford metro, CTfastrak

Other Public Bus Operations

Local Service

Train Service

-

\* 5 year estimates include Covid-19 pandemic data

## About Town Profiles

The Connecticut Town Profiles are two-page reports of demographic and economic information for each of Connecticut's 169 municipalities. Reports for data are available from [profiles.ctdata.org](http://profiles.ctdata.org)

Feedback is welcome, and should be directed to [info@ctdata.org](mailto:info@ctdata.org)

These Profiles can be used free of charge by external organizations, as long as *AdvanceCT* and *CTData Collaborative* are cited. No representation or warranties, expressed or implied, are given regarding the accuracy of this information.

This PDF was last updated on 17 March 2026.