

HALF SCALE ON A3 SHEET

HAWDON

STREET

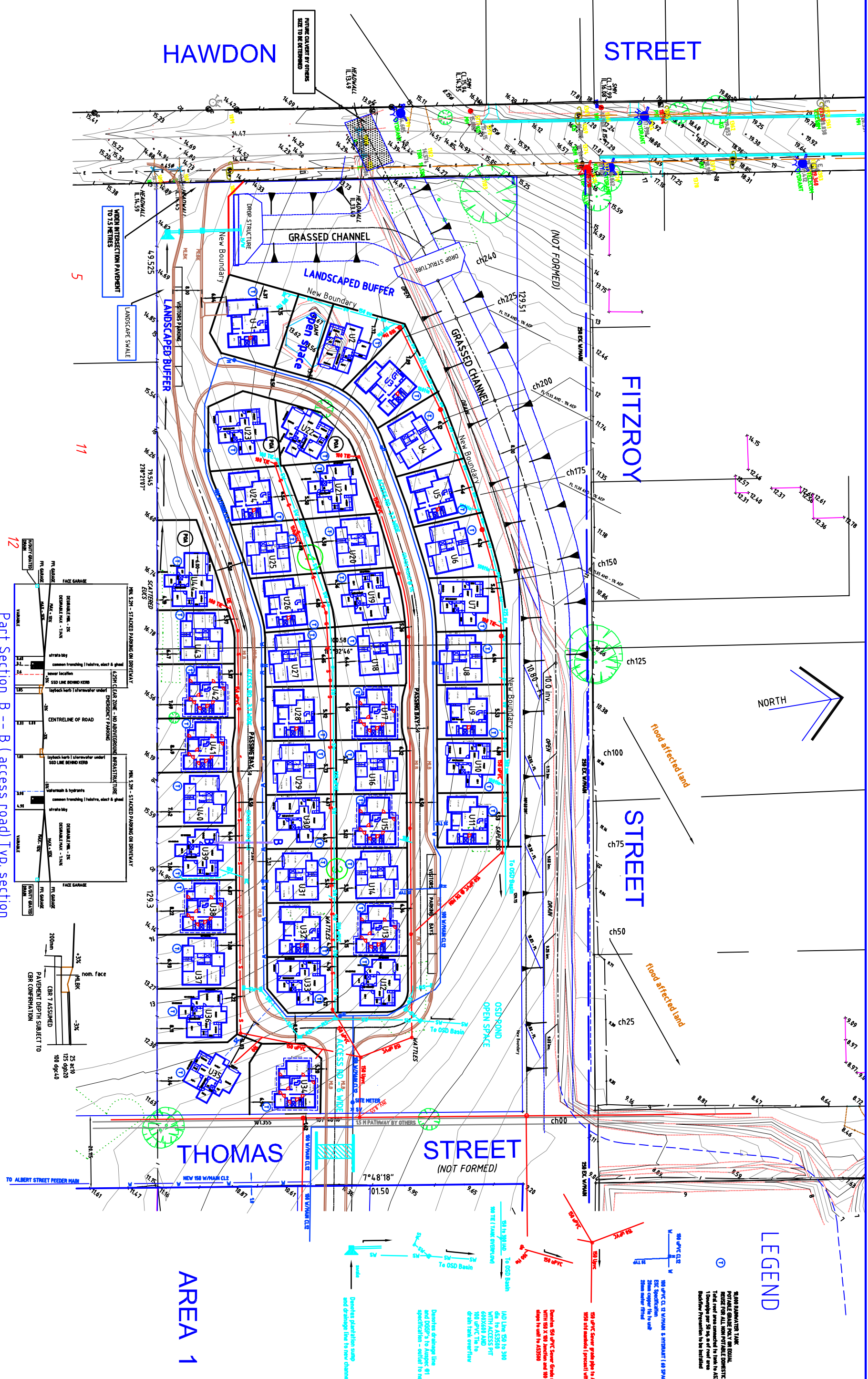
FITZROY

STREET

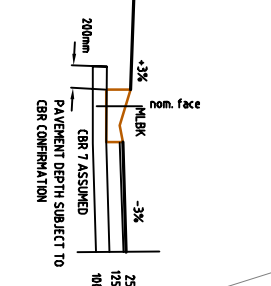
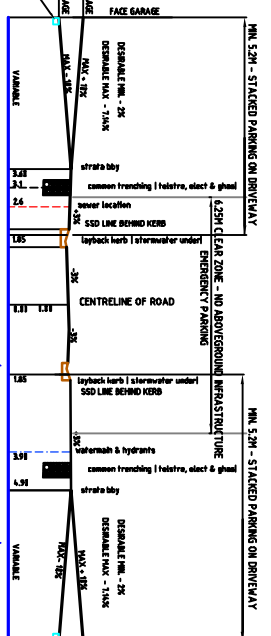
THOMAS

STREET

LEGEND



Part Section B -- B (access road) Typ. section



Revision	AMENDMENT OR REASON FOR ISSUE	ISSUE DATE	DRAWING BY	DESIGN BY	VERIFIED BY	APPROVED BY
A	ISSUE TO CLIENT FOR APPROVAL	05/07/2010	CRB	K BROWN	KB	K BROWN
<p><b>RIGHTS:</b> This Drawing remains the property of K&amp;C Brown &amp; Associates P/L. It may only be used for the purpose for which it was prepared and in accordance with the terms of engagement for that commission. Unauthorised use in part or full is not allowed.</p> <p>THESE DRAWINGS HAVE BEEN COMPARED TO SITE CONDITIONS AND FOUND SATISFACTORY</p> <p>INSPECTION BY: DATE:</p>						
SURVEYOR:		CLIENT / CONTRACTOR:		DATE ACCEPTED BY CLIENT: 5/07/2010		
Earth Tech Surveyors		Morgma Developments P/L				
REFERENCE: 5504099		ISSUE DATE: 9/06/2004				
<p><b>K&amp;C Brown &amp; Associates P/L</b> Consulting in Civil Engineering, Town &amp; Regional Planning and the Environment</p> <p>187/2010B2</p>						
SHEET DESCRIPTION:		PROPERTY DESCRIPTION / LOCATION:		SCALES		
PLAN OF SITE INVESTIGATION STRATA BUILDING LAYOUT AREA 2		LOTS 3 & 4 SECTION 38 HAWDON ST STREET MORUYA		1 IN 500 A1 SHEET		
LGA: EUROODALLUA SHIRE COUNCIL		DATION & ORIGIN OF LEVELS: AHD & MGA		CAD FILE LOCATION AND NAME: F:\PROJECTS\1872010B2		
		AHD & MGA		SHEET: 1 OF 1		
		BH: SSM 28585 RL 987.265		Aend: A		