


Council records




If you think this information is inaccurate please claim your home to add your own features.

 Bedrooms
4 *

 Bathrooms
No Record *

 Car spaces
6

 Floor area
226 m²

 Land area
741 m²

 Deck
No Record *


 Property contour
Level

 View: living area
None: There Is No View


 View type
None


 Decade built
2010

 Certificate of Title
0/0/772550

 Legal description
**LOT 9 WITH 1/5 SHARE
IN LOT 11 DP 508012**


 Council
Dunedin City


 Condition
**External Walls: Good
Roof: Good**

 Construction
**External Walls: Brick,
including clay and
concrete bricks
Roof: Iron, including steel
and corrugated long-run**

 Zone
9A

 Category
RD201B

 Valuation Number
28000/35714

 Land Use
**Residential Houses of a
fully detached or semi-
detached style**

Dunedin City Council Rates \$3,238 + Otago Regional Council Rates \$297 = Total Rates \$3,535 (rounded up)

Please be aware the information on this form has been sourced from third parties including www.homes.co.nz, Dunedin City Council, Otago Regional Council and other sources, and we have not been able to independently verify the accuracy of the same. Land and Floor area measurements are approximate and boundary lines if shown are indicative only.