




SITE LANDSCAPING LEGEND

-  Tree (4m min. mature height and 2m min. at time of planting)
-  Low level planting / hedge (maintained to 1m max. height at vehicle crossings to a depth of 2m from boundary)
-  Low level planting/lawn



A RESOURCE CONSENT - RF1

Rev Issue date Notes
 Do not scale.
 The contractor shall verify all dimensions before commencing work, and all discrepancies to be referred to Context Architects Limited for clarification.
 These plans are confidential and are not to be discussed or copied without the express permission of Context Architects Limited.
 Copyright © Context Architects Limited.



Context Architects Limited
 www.contextarchitects.com
 Auckland | 09 358 0140 | auckland@context.net.nz |
 Level 1, 328 New North Road, Kingsland, Auckland, New Zealand
 Christchurch | 03 550 1550 | christchurch@context.net.nz |
 75 Perry Street, Papanui, Christchurch, New Zealand

Project
The Groynes - Stage 1A

Lot 502

Client
 Groynes Park (2012) Development LTD

- Consultants
- Structural Engineer -
 - Services Engineer -
 - Quantity Surveyors -
 - Planning Consultant -
 - Project Management -
 - Geotechnical -

Title
Site Plan - Lot 502

Issued for
 Resource Consent

Scale
 1:100 @ A1

Project no.	Drawing no.	Rev.
P16-061	A1005	A

