

This information has been compiled from Tasman District Council records and is made available in good faith, but its accuracy or completeness is not guaranteed.

Property Location

Valuation	Legal Description	Address	Suburb	Area (ha)
1937048401	LOT 1 DP 12076 WAIMEA STH DIST	119 Higgins Road	Spring Grove	3.2090

Rates Information

Rates are charged in four instalments for the period commencing 1 July and ending 30 June each year. Please note that if this property is a contiguous property, its rates will change if sold separately. Also note that this rating information relates to all parcels, i.e., Lot and DP numbers, under this valuation assessment.

Annual Rates	Current Instalment
\$6078.09	\$1519.52

Rates Breakdown

The Annual Rates above are broken down as follows:

Description	Rate	Units	Amount
General Rate	0.2141c/\$CV	1,460,000	\$3,125.86
Uniform Annual General Charge	\$413.00/Pty	1	\$413.00
WaimeaComDam-Env&ComBen-Distri	\$81.80/Pty	1	\$81.80
88 Valley Water Service Charge	\$614.42/Pty	1	\$614.42
88 ValleyWaterSupp-Variablechg	\$616.46/1m3/day	2	\$1,232.92
Refuse/Recycling Rate	\$133.69/Pty	1	\$133.69
Shared Facilities Rate	\$73.55/Pty	1	\$73.55
Mapua Rehabilitation Rate	\$4.35/Pty	1	\$4.35
Museums Facilities Rate	\$70.02/Pty	1	\$70.02
District Facilities Rate	\$138.68/Pty	1	\$138.68
Regional River Works - Area Z	0.0152c/\$LV	730,000	\$110.96
Stormwater: General Drainage	0.0054c/\$CV	1,460,000	\$78.84

Warm Tasman Rate

Warm Tasman Home Insulation Rate does not apply for this property.

Rating Valuation

Tasman District Council uses a capital value rating system. Please note that this rating information relates to all parcels, i.e., Lot and DP numbers, under this valuation assessment.

Capital Value	Land Value	Improvements	Valuation Date
\$1,460,000.00	\$730,000.00	\$730,000.00	01/09/2023

New Rating Valuation

This information has been compiled from Tasman District Council records and is made available in good faith, but its accuracy or completeness is not guaranteed.

Rating values are reviewed triennially. If the valuation of this property is going to change in the next rating year, it will show below as the New Capital Value. Please note that this rating information relates to all parcels, i.e., Lot and DP numbers, under this valuation assessment.

New Capital Value	New Land Value	New Improvements Value	New Valuation Date
\$1,460,000.00	\$730,000.00	\$730,000.00	01/09/2023

Water Meter Information

Reticulated water: Water usage is charged in addition to rates payable. You should check that the vendor has the water meter read at possession time by requesting a special meter reading.

Water ID	Meter Reader Note	Meter Id	Read Date	Year to date	Last year units
WR88V052		RESTRICTOR		0	0

Services

This property is serviced under the following water, sewerage, and stormwater schemes.

Scheme or Supply	Service Provided
88 Valley Water Supply	Water Supply

Protected Trees

No protected trees have been found for this property.

Heritage Buildings

There are no heritage buildings on this property.

Wheelie Bins

This property has had the following wheelie bin(s) delivered.

Bin Size	Serial Number	Delivered on	Delivered to
Single 240	2409608	08/06/2015	119 Higgins Road, Spring Grove

Planning Zones

The following Planning Zones pertain to this property. Please refer to the [Tasman Resource Management Plan](#) or contact a Duty Planner for detailed information about what activities can take place in a zone.

Zone	Zone Description
Rural 1	The Rural 1 Zone contains the small area of the District's land which has the highest productive value. In general, this land is suited to a wide range of uses including intensive soil-based production. Rules for subdivision and development primarily protect the productive land value on a long-term basis.

This information has been compiled from Tasman District Council records and is made available in good faith, but its accuracy or completeness is not guaranteed.

Building Consents

Please note that if a Code Compliance Certificate has not been issued, it is strongly advised that the process is completed in order to confirm that the work is in compliance with the Building Code.

Application Date	BC Number	Proposal	Status	CCC Issue Date
20/03/2014	140250	Construct single bedroom cottage (2nd dwelling)	Withdrawn	
19/03/2014	140250P	Construct single bedroom cottage (2nd dwelling)	Withdrawn	
25/03/2002	020409	To erect farm shed/stable	Code Compliance Certificate Issued	17/04/2002
23/07/1997	971213	ERECT FARM SHED	2nd Code Compliance Cert	15/10/1997
27/03/1997	970432	ERECT DOMESTIC GARAGE	2nd Code Compliance Cert	07/05/1997
21/01/1997	970074	ERECT NEW DWELLING WITH FISHER FIRE	2nd Code Compliance Cert	23/07/1997

Compliance Schedule

No Compliance Schedule records are available for this property.

Building Permits

No historical building permits have been found for this property.

Building Notes

No additional building notes have been found for this property.

Swimming Pools

No Swimming Pool records have been found for this property.

Resource Consents

The following Resource Consents are noted against the property. Consents for water, discharges or coastal permits must be transferred to the person undertaking the activity. A fee will apply.

Application Date	RC Number	Proposal	Status	Decision	Decision Date
19/03/2014	140242	Construct a second dwelling on a Rural 1 zoned property	Withdrawn		
09/10/1996	960519	TO ERECT A DWELLING ON RURAL 1 LAND	Consent Effective	Granted under Delegated Authority	22/10/1996

Planning Permits

This information has been compiled from Tasman District Council records and is made available in good faith, but its accuracy or completeness is not guaranteed.

No historical planning permits have been found for this property

Works and Land Entry Agreements

No Works and land Entry Agreement has been found for this property.

This information has been compiled from Tasman District Council records and is made available in good faith, but its accuracy or completeness is not guaranteed.

Environmental Health and Licences

No Environmental Health or Licence information has been found for this property.

Air Shed

This property does not sit within a controlled Air Shed.

Hazardous Activities and Industries List (HAIL)

No verified HAIL site has been found for this property. However, if the site or any adjacent site has been used for industrial, horticultural or agricultural purposes, we suggest you make further enquiries.

Potential Lead Paint Contamination of Dwellings, Buildings & Land

Any specific information in relation to contamination will be contained in the HAIL part of the Property summary, otherwise the Council has no specific information in relation to this property.

Lead is a highly toxic substance that was a key ingredient in household paint. Any building or dwelling built before or during the 1960's is likely to have used lead-based paint at some time. Soil surrounding these buildings has potential to be contaminated by heavy metals contained in the paint. Landowners are responsible for ensuring the safe management of lead paint removal for protecting human health and the environment.

Wetlands

Council holds no records of a wetland being on this property. However please note that the Resource Management (National Environmental Standards for Freshwater) Regulations 2020 creates conditions relating to works carried out around natural inland wetlands regardless of whether they have been mapped by Council or not.

Pest Inspection History





The Tasman-Nelson region has a Regional Pest Management Strategy for the control of declared pest plants, animals and organisms. The responsibility for the control of pests lies with the land occupier or owner. No pests have been recorded on this property.

Biodiversity Reports

Council has been compiling biodiversity reports (also called Native Habitat Tasman reports or Ecological Assessment reports) for individual property owners. This survey of natural areas on private land aims to support proactive land management while also help Council meet its RMA responsibilities. However, no report has been lodged on this property.

Rules in the Tasman Resource Management Plan relating to clearance of indigenous vegetation and forests apply. These include 17.5.5, 17.6.5, 17.7.5, 17.8.5, 18.2.4, 18.5.2, 18.5.3, 28.2.2, and 31.1.6. These are available on the Council website. For further information, please contact Council's Biodiversity team at biodiversity@tasman.govt.nz.



- | | |
|--|--|
|  State Highway Roads |  Valuation Boundaries |
|  Road Boundaries |  Parcel |

