



# RENTAL APPRAISAL

350 RIVERLAW TERRACE, ST MARTINS, CHRISTCHURCH

**4 bedroom / 2 bathroom / 1 garage      \$630 - \$700 per week**

Two-bedroom main house plus two-bedroom sleepout with ensuite in Cashmere High School zone. Fully insulated, re-lined post-quake, with fresh carpets, vinyl, and updated interiors. Open-plan living flows to decks on both sides. Private 627sqm bush-clad section, great off-street parking, fully insured with all EQC work complete. Sleepout perfect for guests, teens, or home office. Conveniently close to schools, shops, Hansens Park, and Port Hills, under 5km to the CBD.

Our rental appraisals are based on an unfurnished property, current market conditions using data from Corelogic, Trademe and Tenancy Services.

## Comparable Rentals

1

85 AVOCA VALLEY ROAD, HEATHCOTE VALLEY, CHRISTCHURCH, 8022



4 2 1 2,501m<sup>2</sup> 165m<sup>2</sup>

Age 1930 DOM 7 days Capital Value \$800,000

Listing Date 19-Aug-25 Distance 2.55km CV Date 01-Aug-22

Listing Price \$630/week

2

101 CORONATION STREET, SPREYDON, CHRISTCHURCH, 8024



4 2 1 577m<sup>2</sup> 135m<sup>2</sup>


Age 1905 DOM 7 days Capital Value \$710,000

Listing Date 28-Dec-25 Distance 3.37km CV Date 01-Aug-22

Listing Price \$650/week

3

2/28 DELORAINE STREET, SOMERFIELD, CHRISTCHURCH, 8024



4 2 1 112m<sup>2</sup> 132m<sup>2</sup>

Age 2025 DOM 7 days Capital Value \$720,000

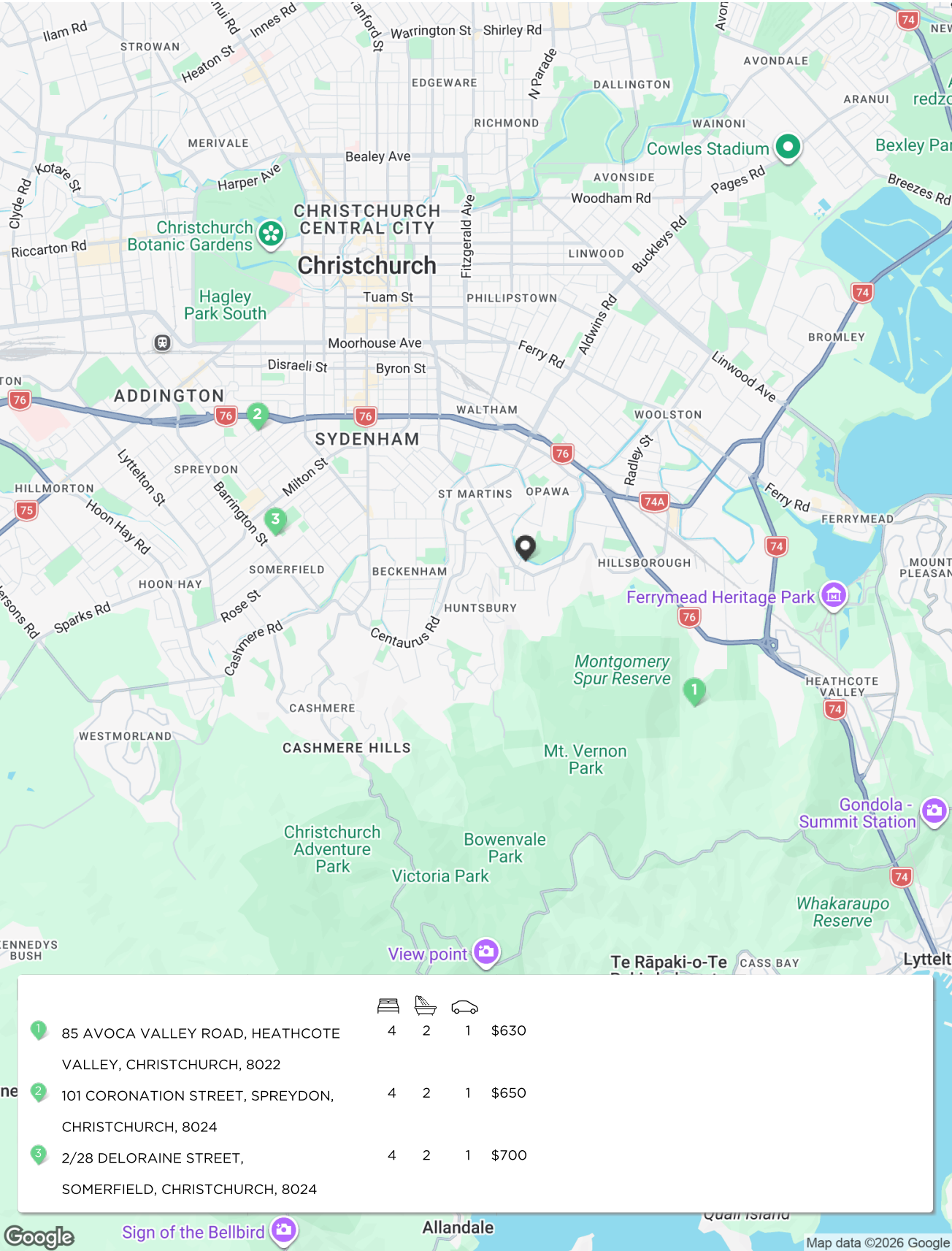
Listing Date 10-Sep-25 Distance 2.85km CV Date 01-Aug-22

Listing Price \$700/week

DOM = Days on market \* This data point was edited by the author of this CMA and has not been verified by Cotality

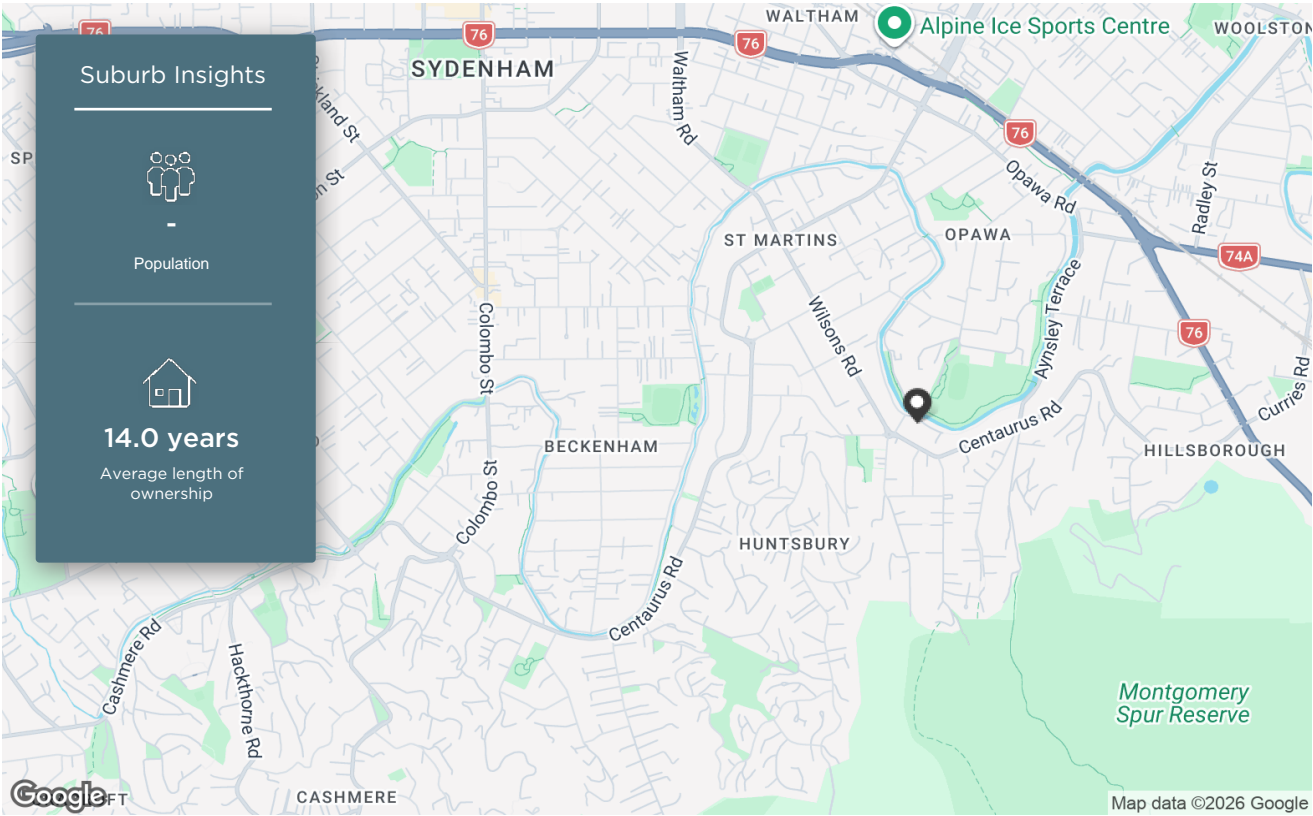


# Comps Map: Rentals



# Saint Martins

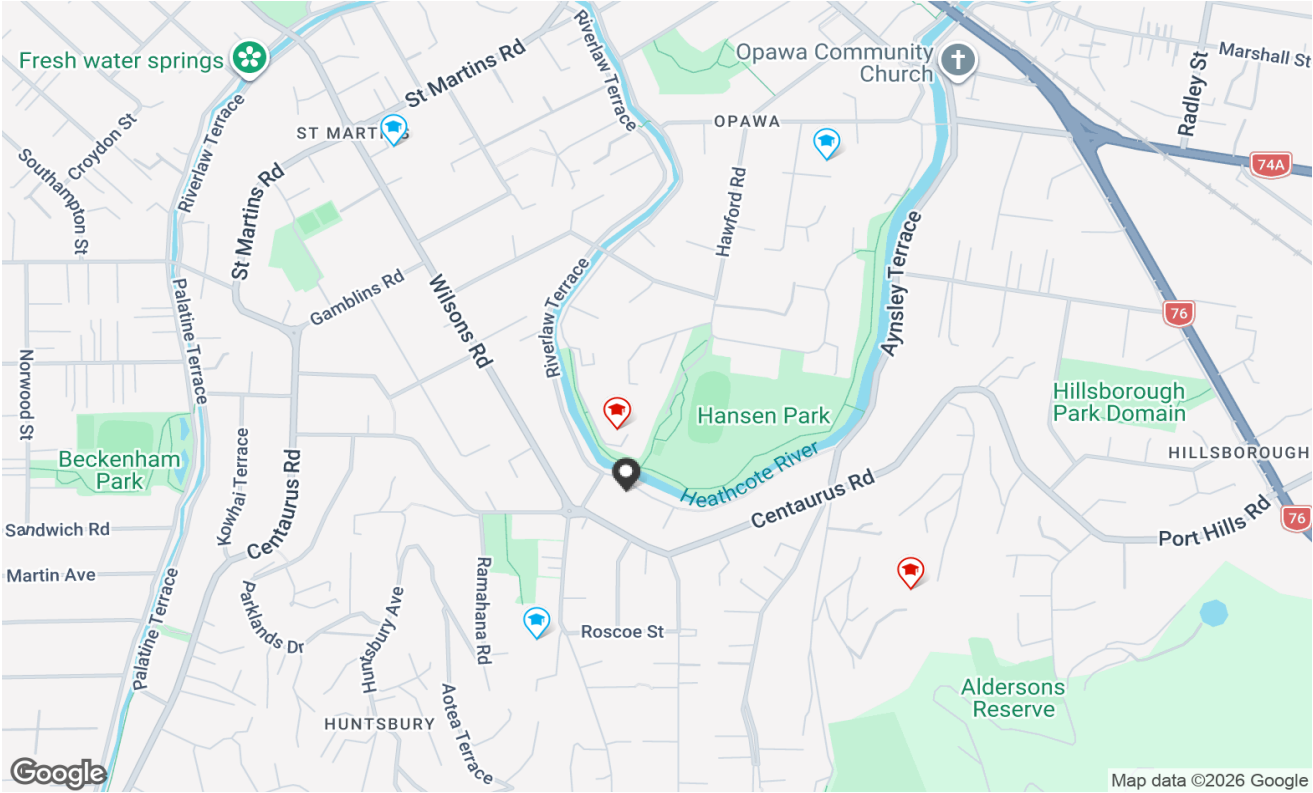
## Demographic










The size of Saint Martins is approximately 2 square kilometres. The population of Saint Martins in 2001 was 4,773 people. By 2013 the population was 3,210 showing a population decline of 32.7% in the area during that time. The predominant age group in Saint Martins is 65+ years. In general, people in Saint Martins work in a professional occupation. Currently the median sales price of houses in the area is \$790,000.

HOUSEHOLD STRUCTURE		OCCUPATION		HOUSEHOLD INCOME		AGE	
TYPE	%	TYPE	%	TYPE	%	TYPE	%
One Family	64.3	Agricultural and Fishery	1.3	-20K	1.4	0-9	13.3
Two Families	1.2	Clerical	11.2	20-30K	6.5	10-19	11.8
Three+ Families	0.0	Elementary	6.8	30-50K	18.2	20-29	9.1
Lone Occupant	29.0	Legislators, Admin and Managers	13.9	50-70K	12.7	30-39	12.6
Share Accommodation	4.4	Plant and Machinery Operator	4.6	70-100K	21.3	40-49	15.9
Other	1.4	Professional	25.8	100K+	30.6	50-59	13.1
		Service and Sales	12.8			60-64	5.1
		Technicians	17.0			65+	18.2
		Trades	8.8				

# Local Schools

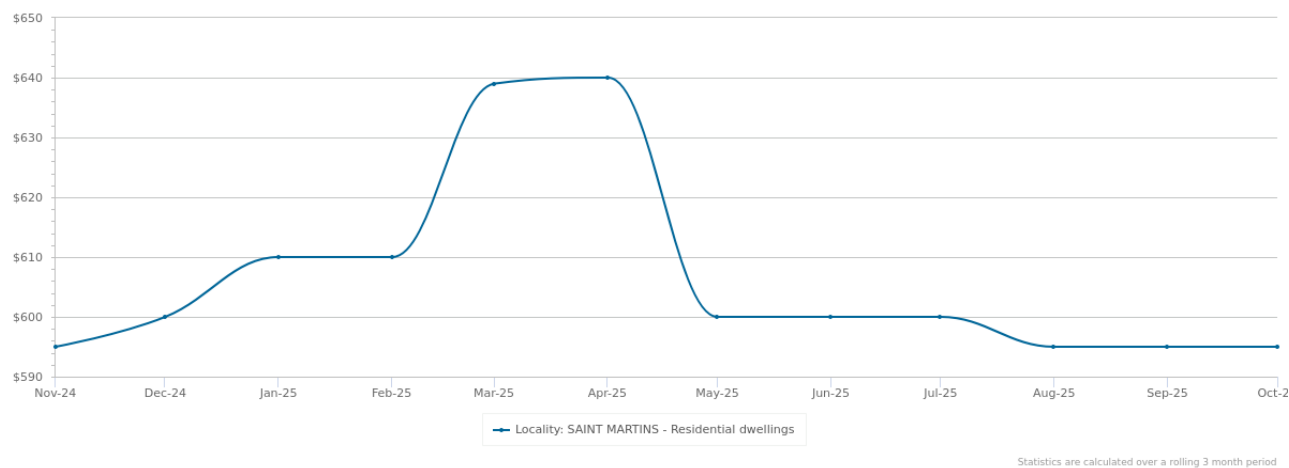


SCHOOL	DISTANCE	SCHOOL TYPE	SECTOR	YEARS
 Rudolf Steiner School (Chch)	0.14km	Composite	-	1-13
 St Martin's School	0.37km	Full Primary	-	1-8
 Stand Tu Maia (Christchurch)	0.64km	-	Special	-
 Te Kura o Opawaho - Opawa School	0.84km	Full Primary	-	1-8
 Hillview Christian School	0.89km	Composite	-	1-13

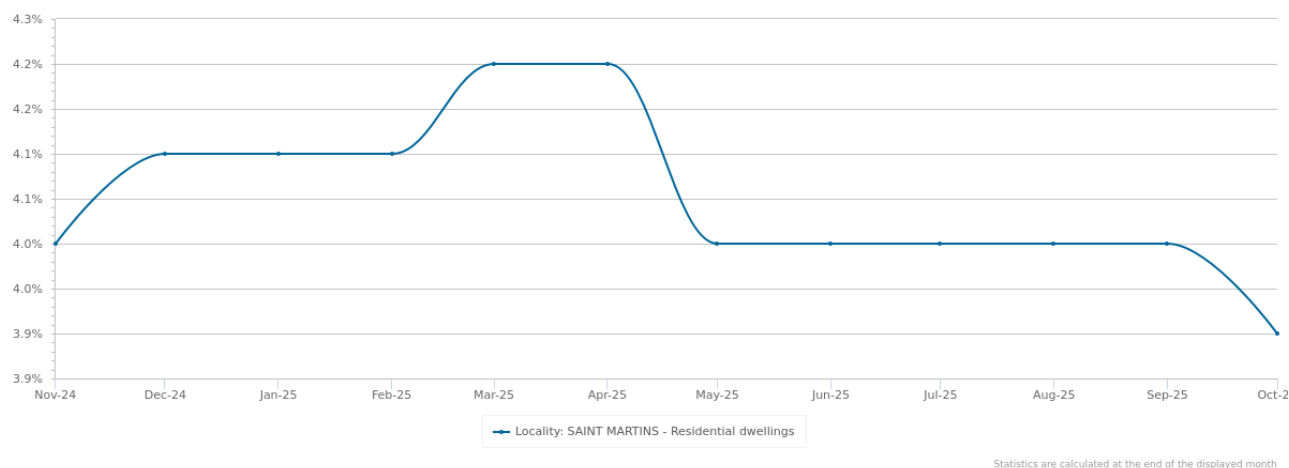
 Property is within school catchment area Property is outside school catchment area

# Recent Market Trends

Median Asking Rent - 12 months



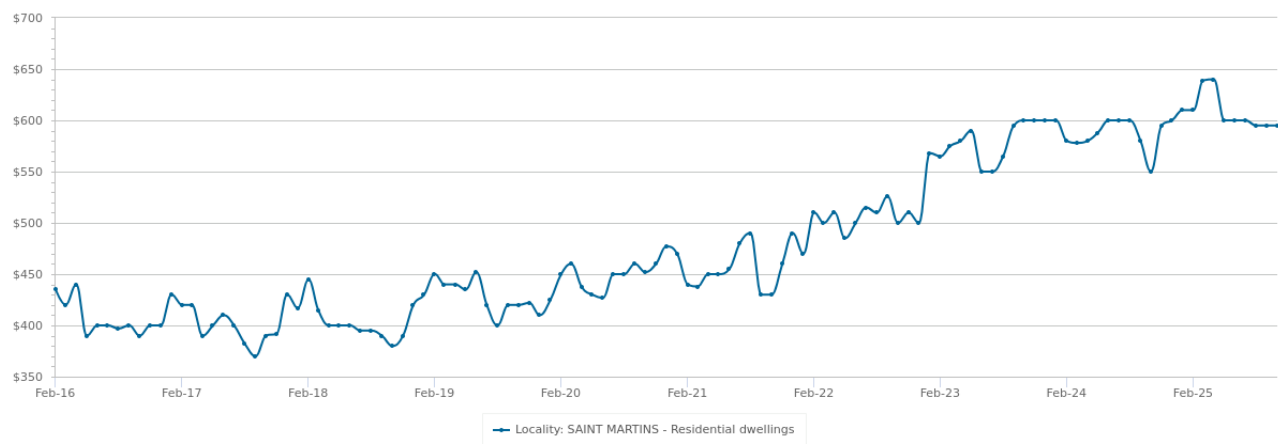
Gross Rental Yield - 12 months



PERIOD	ASKING RENT	CHANGE	GROSS RENTAL YIELD	RENTAL OBSERVATIONS
Oct 2025	\$595	0.0%	3.9%	48
Sep 2025	\$595	0.0%	4%	48
Aug 2025	\$595	-0.8% ▼	4%	48
Jul 2025	\$600	0.0%	4%	48
Jun 2025	\$600	0.0%	4%	45
May 2025	\$600	-6.2% ▼	4%	45
Apr 2025	\$640	0.2% ▲	4.2%	36
Mar 2025	\$639	4.8% ▲	4.2%	33
Feb 2025	\$610	0.0%	4.1%	36
Jan 2025	\$610	1.7% ▲	4.1%	42
Dec 2024	\$600	0.8% ▲	4.1%	45
Nov 2024	\$595	8.2% ▲	4%	39

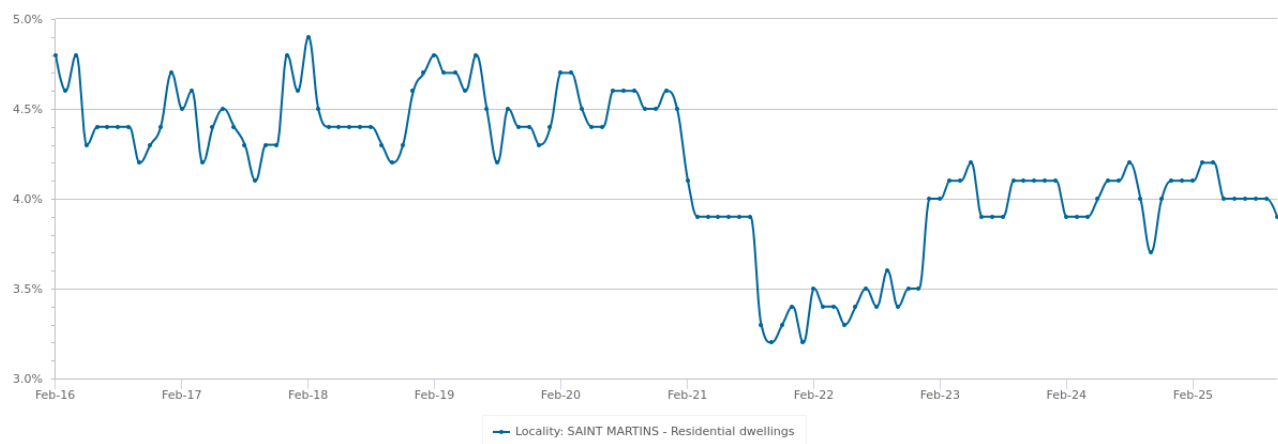
# Long Term Market Trends

Median Asking Rent - 10 years



Statistics are calculated over a rolling 3 month period

Gross Rental Yield - 10 years



Statistics are calculated at the end of the displayed month

PERIOD	ASKING RENT	CHANGE	GROSS RENTAL YIELD	RENTAL OBSERVATIONS
2025	\$595	8.2% ▲	3.9%	48
2024	\$550	-8.3% ▼	3.7%	27
2023	\$600	20.0% ▲	4.1%	45
2022	\$500	16.3% ▲	3.4%	45
2021	\$430	-4.9% ▼	3.2%	36
2020	\$452	7.6% ▲	4.5%	36
2019	\$420	10.5% ▲	4.4%	40
2018	\$380	-2.6% ▼	4.2%	39
2017	\$390	0.0%	4.3%	44
2016	\$390	-	4.2%	39





FRASER FLYNN

# Jackie Youngman

Business Development Manager

Hi, I'm Jackie from Fraser Flynn.

We specialise in managing investment properties for owners who value clear communication, reliable tenants, and a high standard of service. We understand the unique needs of modern property management.

Our team is REINZ Accredited and Level 4 Certified, and we're proud to be backed by over 180 five-star reviews from clients who appreciate our dedication and professionalism.

Whether you're ready to get started or just want to ask a few questions, feel free to get in touch — I'm always happy to help.

Look forward to  
hearing from you  
soon,



**Get a Rental Appraisal**



jackie@fraserflynn.co.nz



021 522 399



fraserflynn.co.nz



facebook.com/fraserflynnpm



@fraserflynnpm

© 2022 - 2025 Fraser Flynn, All Rights Reserved.



## Disclaimer

---

© Copyright Cotality NZ Limited (Cotality). Cotality and its licensors are the sole and exclusive owners of all rights, title and interest (including intellectual property rights) subsisting in this publication, including any data, analytics, statistics and other information contained in this publication. All rights reserved.

While Cotality uses commercially reasonable efforts to ensure the Cotality Data is current, Cotality does not warrant the accuracy, currency or completeness of the Cotality Data and to the full extent permitted by law excludes all loss or damage howsoever arising (including through negligence) in connection with the Cotality Data.

This publication reproduces materials and content owned or licenced by CoreLogic NZ Limited trading as Cotality (Cotality) and may include data, statistics, estimates, indices, photographs, maps, tools, calculators (including their outputs), commentary, reports and other information (Cotality Data).

The Cotality Data provided in this publication is of a general nature and should not be construed as specific advice or relied upon in lieu of appropriate professional advice. While Cotality uses commercially reasonable efforts to ensure the Cotality Data is current, Cotality does not warrant the accuracy, currency or completeness of the Cotality Data and to the full extent permitted by law excludes all loss or damage howsoever arising (including through negligence) in connection with the Cotality Data.

This publication contains data and statistics provided by Land Information New Zealand (LINZ) and is made available from the subject property's Record of Title provided by LINZ that has not been changed in any way by CoreLogic is not a substitute for a Record of Title. LINZ, in its sole discretion, may require you to amend, delete the LINZ data at any time.