









All lots but not
















L1 & 2 RP138485 & L11 & 17 RP33456

Legend

Places: Search Results

- 74BON523
-  32BN37465
-  34BN37465
-  15BN37482
-  73BON523
- 909BN37174
- 14BN37436
- 31BN37465
- 16BN37513
- 17BON1
-  18BON1
-  24BON39
-  24BON432
- 7BON527
- 8BON527
- 9BON527
- 10BON527
-  11BON527

Roads and tracks

-  Motorway
-  Highway
-  Secondary
-  Connector
-  Local
-  Restricted Access Road
-  Mall
-  Busway
-  Bikeway
-  Restricted Access
-  Bikeway
-  Walkway
-  Restricted Access
-  Walkway
-  Non-vehicular Track

Green bridges



Bridges



Tunnels



Railway stations



Railways



Attribution





Earthstar Geographics

Includes material © State of Queensland (Department of Resources); © Commonwealth of Australia (Geoscience Australia); © 21AT, © Earth-i, all rights reserved, 2025.

© State of Queensland (Department of Resources) 2023

© State of Queensland (Department of Natural Resources and Mines, Manufacturing and Regional and Rural Development) 2024

This data were created by Geoscience Australia and are subject to Commonwealth of Australia Copyright.

-  Track
-  Restricted Access Track
-  Ferry
-  Proposed Thoroughfare