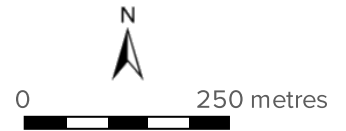




A product of



Legend located on next page



Scale: 1:9117

Printed at: A4

Print date: 11/5/2026

Not suitable for accurate measurement.
Projection: Web Mercator EPSG 102100 (3857)

For more information, visit
<https://qldglobe.information.qld.gov.au/help-info/Contact-us.html>

Includes material © State of Queensland 2026. You are responsible for ensuring that the map is suitable for your purposes. The State of Queensland makes no representation or warranties in relation to the map contents and disclaims all liability.

If imagery is displayed, imagery includes material © CNES reproduced under license from Airbus DS, all rights reserved © 21AT © Earth-i, all rights reserved, © Planet Labs PBC, 2025



Queensland Government

Department of Natural Resources and Mines,
Manufacturing, and Regional and Rural Development

Vegetation management coastal and non-coastal bioregions and sub-regions map



RVM category A - vegetation offsets; compliance notices; VDecs



RVM category B - remnant vegetation



RVM category C - high-value regrowth vegetation



RVM category R - reef-regrowth watercourse vegetation













RVM area not categorised



Places: Search Results

19RP27664

Roads and tracks

-  Motorway
-  Highway
-  Secondary
-  Connector
-  Local
-  Restricted Access Road
-  Mall
-  Busway
-  Bikeway
-  Restricted Access Bikeway

Green bridges



Bridges



Tunnels



Railway stations



Railways











Vantor

Includes material © State of Queensland (Department of Natural Resources and Mines, Manufacturing and Regional and Rural Development); © Commonwealth of Australia (Geoscience Australia); © 21AT, © Earth-i, all rights reserved, 2026.

© State of Queensland (Department of Natural Resources and Mines, Manufacturing and Regional and Rural Development) 2025

© State of Queensland (Department of Resources) 2024

-  Walkway
-  Restricted Access
-  Walkway
-  Non-vehicular Track
-  Track
-  Restricted Access Track
-  Ferry
-  Proposed Thoroughfare