

# STATEMENT OF PASSING OVER INFORMATION

This information has been supplied by the vendor or the vendor's agents. Accordingly, Ownly (REAA 2008) and Sold On Kapiti Limited is merely passing over the information as supplied to us by the vendor of the vendor's agents.

We cannot guarantee its accuracy and reliability as we have not checked, audited, or reviewed the information and all the intending purchasers are advised to conduct their own due diligence investigation into the same.

To the maximum extent permitted by law Ownly (REAA 2008) and Sold On Kapiti Limited does not accept any responsibility to any person for the accuracy of the information herein.



**SOLD ON KĀPITI**  
real estate

# View Instrument Details



**Instrument No** 9099897.6  
**Status** Registered  
**Date & Time Lodged** 01 October 2012 11:53  
**Lodged By** Rattray, Harry Aylmer  
**Instrument Type** Consent Notice under s221(4)(a) Resource Management Act 1991



---

Affected Computer Registers	Land District
582325	Wellington
582326	Wellington
582327	Wellington
582328	Wellington
582329	Wellington

---


**Annexure Schedule:** Contains 4 Pages.

---

## Signature

Signed by Matthew Peter Whimp as Territorial Authority Representative on 01/10/2012 09:07 AM

\*\*\* End of Report \*\*\*



Kapiti Coast District Council  
Private Bag 50 601  
Paraparaumu 5254  
New Zealand



**CONSENT NOTICE  
PURSUANT TO SECTION 221 OF  
THE RESOURCE MANAGEMENT ACT 1991**

**IN THE MATTER OF A PLAN LODGED FOR DEPOSIT UNDER NUMBER 454080  
AND RESOURCE CONSENT NO. RM 100229**

(BEING THE SUBDIVISION OF PT NGARARA WEST A79, PT LOT 1 DP 4829, LOT 2 DP 31774,  
LOTS 9 – 12 DP 17551 AND LOT 2 DP 76132),  
AT 19 PARATA STREET AND 53 STATE HIGHWAY ONE, WAIKANAĒ  
FOR WAIKANAĒ NORTH LIMITED

The Regional Regulatory Titles Officer at Wellington

PURSUANT to Section 221 of the Resource Management Act 1991 the Kapiti Coast District Council hereby gives notice that it has consented to the subdivision and that the following conditions are to be complied with on a continuing basis:

1. With respect to Lots 2, 3, 5, 107 and 108: Foundation design and construction for any new building or additions and alterations to a building shall take into account:
  - the findings and recommendations within the document prepared by Landlink Limited, dated 24 May, 2012 and entitled "Statement of Professional Opinion as to Suitability of Land for Building Construction" together with associated documents which were submitted to Council in relation to application No. RM100229; and
  - the requirements and intent of the report entitled "Waikanae Plan Change Application, Assessment of Environmental Effects – Geotechnical" dated August 2006.

Copies of the above documents are available in the Kapiti Coast District Council Office at any time the office is open to the public.

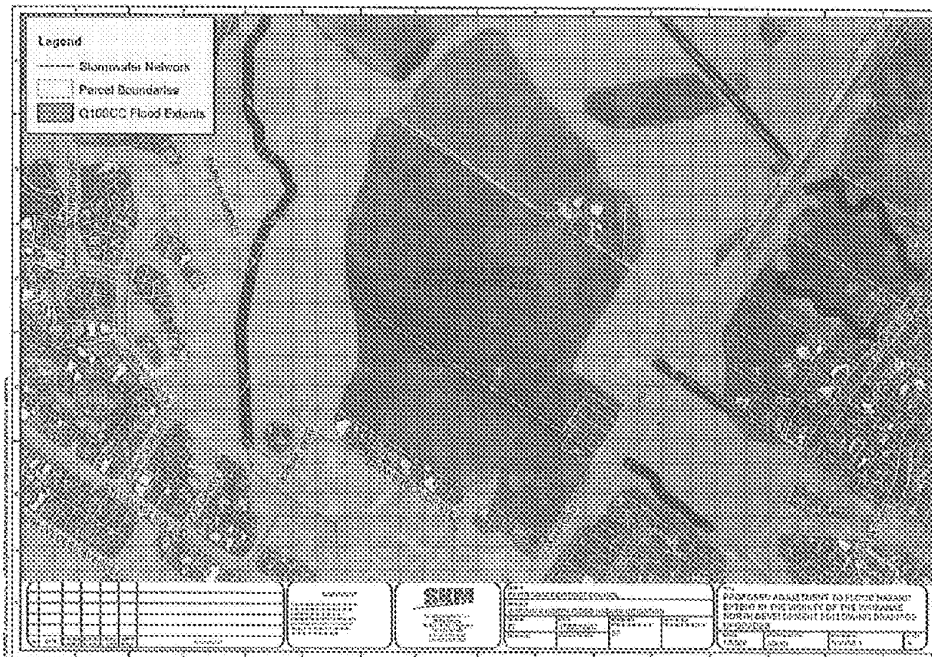
2. With respect to Lots 3 and 5: Any stormwater disposal design related to any development on the land must incorporate provision for and be constructed to meet the following design criteria to the satisfaction of the Kapiti Coast District Council:
  - provide all roads and vehicle carriageways with a primary system designed to convey the Q<sub>10</sub> rainfall event and with a secondary overflow system designed to convey the Q<sub>100</sub> rainfall event;
  - include appropriate control structures to ensure the stormwater discharging from lots 3 and 5 meet the parameters specified in the stormwater disposal design approved under condition 26;
  - protect and maintain existing overflow and natural drainage paths, unless otherwise altered during stage 1 as approved by the Kapiti Coast District Council Stormwater Engineer; and
  - be verified through hydraulic modeling by a suitably qualified hydrologist or hydraulic modelling specialist, and may be subject to peer review at the consent holder's expense.

It shall be the ongoing responsibility of the owner of the land to maintain any on site system so that it continues to meet the above performance standard as it applied at the time of approval.

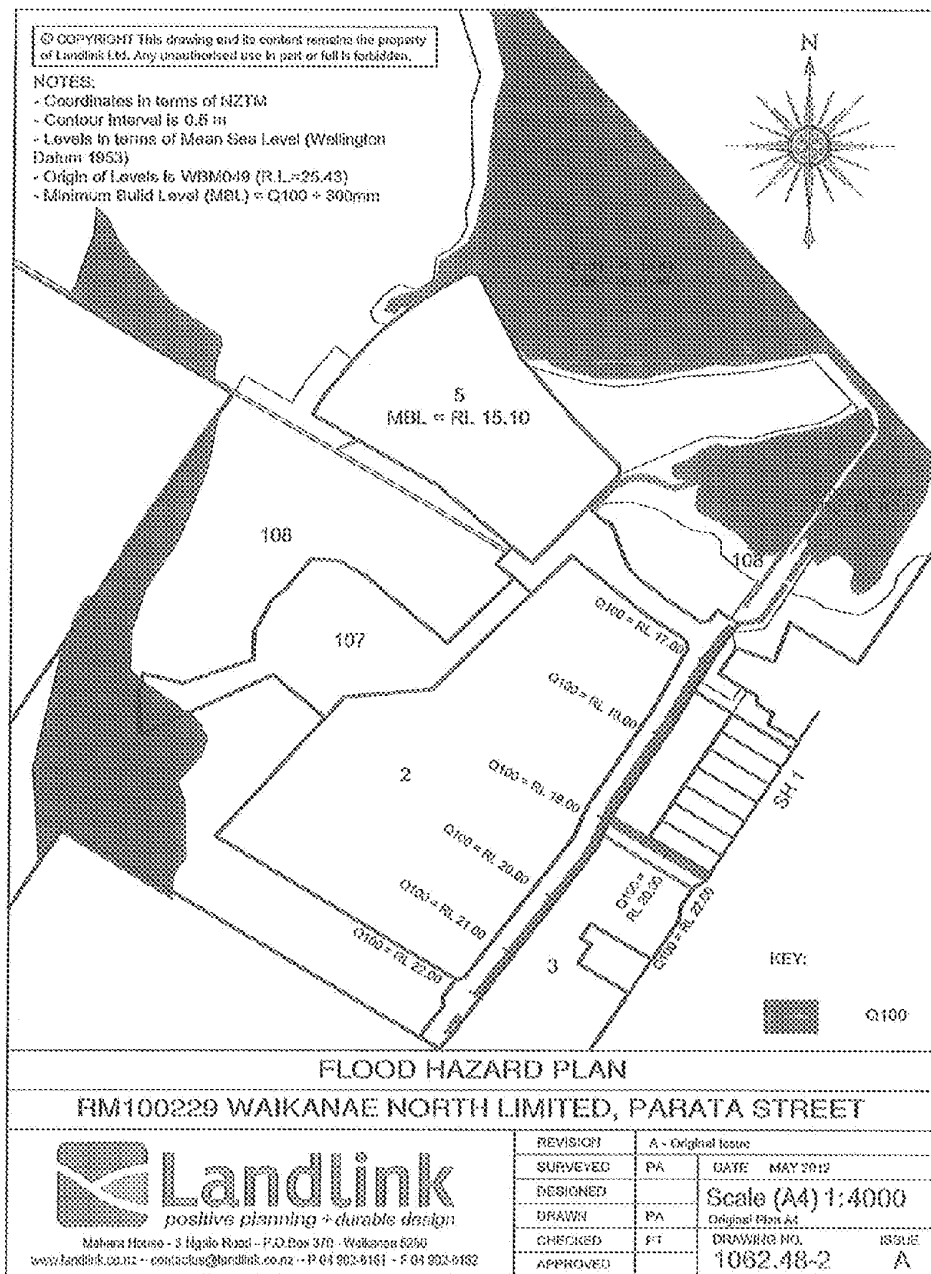
*Delivering on the community's plan.*

**KAPITI COAST**  
 District Council  
 One Port Whararua, 1st Floor Whararua  
 (04) 296 4700 or 8000 486 430  
 kapiti.council@kapiticoast.govt.nz  
 www.kapiticoast.govt.nz

3. With respect to Lots 197 and 108: The areas identified on DP 454080 as areas D, H, I, J, K, and N are hereby defined as a "Building Exclusion Zone (Flooding)" and the following activities are prohibited within this zone unless otherwise approved by the Kapiti Coast District Council Stormwater Engineer:
  - The construction of buildings or other works other than decks supported on poles;
  - The erection of any fences;
  - Earthworks of any nature;
  - Any other activity that may disturb any satisfactory operation of the storm water attenuation pond, secondary overflow paths and/or ponding areas which lie within the building exclusion zone (flooding) as defined above.
  
4. With respect to Lots 3, 107 and 108: Any habitable buildings shall be established so that the underside of the floor joists and/or floor slab is above the minimum recommended building level, which is 300 millimetres above the modelled 1 in 100 year return period flood level (Q<sub>100</sub>) as determined by the Kapiti Coast District Council at the time of the construction of the relevant building. Details of the recommended building levels can be obtained by consultation with the Kapiti Coast District Council Stormwater Engineer and are, at the date of issue of this consent notice, related to the flood risk as shown on the Waikanae North Flood Hazard Mitigation plan prepared by SKM, dated 17 July, 2012 and entitled "Proposed Adjustment to Flood Hazard Extent in the Vicinity of the Waikanae North Development following Drainage Upgrades", a copy of which is replicated below for purposes of identification:



Furthermore, the current modelled Q<sub>100</sub> levels are, at the date of issue of this consent notice, as recorded on Landlink Flood Hazard Plan number 1062.48-2 Issue A, a copy of which is replicated below for purposes of identification:



Note: The above plans are held on Kapiti Coast District Council file RM100229 and are available from Council's office at any time the office is open to the public.

5. With respect to Lots 3, 107 and 108: A water supply model for the concept plan of the Waikanae North Development has been prepared by MWH New Zealand Limited and a report prepared which was entitled "Waikanae North Water Modelling -- Final Report" dated 30 May, 2012. This report verifies that mitigation measures are required on the existing reticulation to meet the requirements of the proposed complete development. The model concludes that an upgrade is required as a result of the demand imposed by the development, but that before the upgrade is required, the proposed retirement village, school and up to 318 residential units (or any development form of the same demand) can be developed within the Waikanae North Development Zone water catchment. The demand has been assessed as being able to be met up to this limit before an upgrade to the Hemi Street water main is required.


Where the model clearly indicates that the upgrade is required as a direct result of the demand imposed by the development in excess of the above limit, the cost of any upgrade to existing services shall be met by the consent holder for the development which creates that demand.

If any of the design parameters change as the staged development proceeds, the Water Model may need to be recalibrated to reflect these changes.

Issued in respect of application No. RM 100229 on this 9<sup>th</sup> day of August, 2012.



.....  
David Wayne Gair  
AUTHORISED OFFICER



.....  
Paul Allen Jones  
AUTHORISED OFFICER