



Created: 8 July 2026 from Map Viewer Plus: <https://map-viewer-plus.app.landgate.wa.gov.au/index.html> 1:564

Author: 0 0 0.01 0.01 0.02 km

© Copyright, Western Australian Land Information Authority. No part of this document or any content appearing on it may be reproduced or published without the prior written permission of Landgate. Disclaimer: The accuracy and completeness of the information on this document is not guaranteed and is supplied by Landgate 'as is' with no representation or warranty as to its reliability, accuracy, completeness, or fitness for purpose. Please refer to original documentation for all legal purposes.

Administrative Boundary


 Local Government


Roads

Other Roads

 Proposed Roads

Laneway, Tracks

 Laneway


 Laneway Unsealed

 Other


 Tracks


Minor Roads


 Minor


 Minor Unsealed

Freeways, Highways & Main Roads (L)

 Freeway Underground

 Freeway On Off Ramp


 Freeway

 National/State Highway


 Main and National/State Highway On Off Ramp

 State Highway Unsealed

 Main


 Main Unsealed

Bridges / Tunnels (Line)

 Bridge

 Tunnel

Bridge / Tunnel (Point)

 Bridge

 Footbridge

General Transport (Point)

 TrafficLight

 TrafficControlDevice, LevelCrossing

Cadastre

 Lot on Plan - Boundaries

Landgate WA Now Mosaic

WA Now Imagery

 Red: Band_1

 Green: Band_2

 Blue: Band_3