STATEMENT OF

PASSING OVER INFORMATION

This information has been supplied by the vendor or the vendor's agents. Accordingly, Ownly (REAA 2008) and Sold On Kapiti Limited is merely passing over the information as supplied to us by the vendor of the vendor's agents.

We cannot guarantee its accuracy and reliability as we have not checked, audited, or reviewed the information and all the intending purchasers are advised to conduct their own due diligence investigation into the same.

To the maximum extent permitted by law Ownly (REAA 2008) and Sold On Kapiti Limited does not accept any responsibility to any person for the accuracy of the information herein.

SOLD ON KĀPITI

REAL ESTATE

Kāpiti Coast
DISTRICT COUNCIL
Me Huri Whakamuri, Ka Titiro Whakamua

01 October 2026

Ellen Margeret Olsen

LAND INFORMATION MEMORANDUM (LIM)

The attached LIM provides you with information about 50 Hollis Road Paraparaumu.

The information provided in this LIM has been gathered from all the information the Council holds on this property, as at the date of your application.

It is important to note that the Council has not undertaken an on-site inspection of the property and there may be information which is not known to Council - for example, illegal or unauthorised building or works on the property.

If you have any future plans to develop this property please contact us for advice about how to proceed and the process for obtaining the necessary approvals.

In addition to the information in this LIM you may be interested to find out more about the Kapiti Coast District. Information and advice on council services and our District Plan are available on our website: www.kapiticoast.govt.nz

Finally, if you have any questions about your LIM, please don't hesitate to contact us at kapiti.council@kapiticoast.govt.nz or 0800 486 486.

Jackie Adams
Manager Consenting

This page is intentionally left blank.

Land Information Memorandum
(LIM)

Prepared by Kāpiti Coast District Council for the property located at:

50 Hollis Road Paraparaumu

Application Details

Applicant	Ellen Margeret Olsen
LIM number	L260956
Application date	28/09/2026
Issue Date	02/10/2026

Property Details

Property address	50 Hollis Road Paraparaumu
Legal description	LOT 1 DP 69320
Area (hectares)	0.0502

Valuation Information

Valuation number	1527138904
Capital value	$720,000
Land Value	$400,000
Improvements Value	$320,000

Please note that these values are intended for ratings purposes only.

Table of Contents

Document Information 3
Attachments 4
1. Rates 5
2. Consents, Certificates, Notices, Order or Requisitions affecting the land and buildings 6
Building Consents 6
3. Weathertightness 6
4. Land use and Conditions 8
5. Special Features and Characteristics of the Land 10
6. Natural Hazards 11
7. Other land and building classifications 16
8. Private and Public stormwater and sewerage drains 16
9. Drinking water supply 16
10. Network utility information 16
11. Other information about the property 17
12. Glossary of Terms and Maps attached 18

Document information

This document has been prepared in accordance with legislation

This Land Information Memorandum (LIM) has been prepared for the purpose of section 44A of the Local Government Official Information and Meetings Act 1987 (LGOIMA) – to provide information relating to matters which may affect the identified property.

This Land Information Memorandum (LIM) has also been prepared for the purpose of section 44B of the Local Government Official Information and Meetings Act 1987 (LGOIMA), which requires Council to identify natural hazards and potential natural hazards, the impact of climate change that exacerbate hazards and potential hazards on the identified property.

As such, each heading or 'clause' in this LIM corresponds to a part of section 44A and 44B of LGOIMA, and the supporting Local Government (Natural Hazard Information in Land Information Memoranda) Regulations 2025.

This LIM contains information held by Council

This LIM is a summary of information Council holds on the identified property, based on a search of Council database records as at the date of your application. Some of this information may have come from third parties, may be in draft form, or may be historical in nature. A LIM is not an inspection of the property, and Council has made no risk assessment or review of the information for the purposes of this document.

There may be other information relating to the property, which is unknown to Council and therefore not contained within this document. For example, information regarding illegal or unauthorised building or works on the property, or information held by other regional and central government agencies.

Due diligence is recommended

Any person obtaining a LIM is solely responsible for undertaking appropriate due diligence and ensuring that the property is suitable for its intended purpose.

Attachments

- Aerial Photograph
- Deposited Plan/Record of Title
- District Plan Zones
- District Plan Precincts and other overlays
- District Plan Features
- District Plan Natural Hazards – Active Faults
- District Plan Natural Hazards – Flooding
- Latest Flood Hazards
- Resource Consents - Maps and Summary Detail (if applicable)
- Health and Alcohol Licenses
- Services Network
- As Built Drainage Plan (if applicable)
- Building Consent geotechnical report (if applicable)
- Resource Consent documents (if applicable)
- Resource Consents geotechnical report (if applicable)
- Earthquake-Prone Building documents (if applicable)

1. Rates

In this section: information relating to any rates owing in relation to the property.

Rates are charged in four instalments for the period commencing 1 July and ending 30 June each year. Amounts stated are inclusive of GST.

Current rates year	2026/2027
Annual Rates 1 July to 30 June	$5,688.13 These Rates include: - Greater Wellington Regional Council rates.
Next instalment date	09/12/2026
Rates arrears	$0.00
Water Rates	$60.49 For the 2026/2027 rating year, all water used is charged at a volumetric rate of $1.72 per cubic metre (1000 litres) on the water rates invoice, and a fixed annual charge of $318.60 per separately used or inhabited part of a rating unit, is charged on the property rates invoice.
Water Rates balance due	$0.00

For further information on this section, contact the **Rates Team** on 0800 486 486.

2. Consents, Certificates, Notices, Orders or Requisitions affecting the land and buildings

In this section: information concerning any consent, certificate, notice, order, or requisition affecting the land or any building on the land previously issued by Council; information required to be provided to a territorial authority under section 362T(2) of the Building Act 2004; and information concerning any certificate issued by a building certifier pursuant to the Building Act 1991 or the Building Act 2004.

Building Consents

04/11/10	CERTIFICATE OF ACCEPTANCE CA0112 : Removal of both internal walls of living room; Kitchen relocated to bedroom adjoining living room; : Cert of Acceptance Issued 4/11/10
03/07/1996	BUILDING CONSENT 960680 : INSTALL POT BELLY F/S FIRE : Code Compliance Certificate issued 22/07/96
22/06/1992	Building Permit 68922 RELOCATE HOUSE ON TO NEW FOUNDATIONS Certificate of Acceptance The Certificate of Acceptance relates to building work that was undertaken without first obtaining Building Consent. Council did not carry out any inspections during construction that would normally be undertaken as part of the Building Consent process.

Note that building consents and code compliance certificates came into existence with the passing of the Building Act 1991. Before then, councils issued only building permits. Building work carried out earlier than July 1992 may therefore not have a code compliance certificate.

Engineer's report

Further building may require an engineer's soil report and, if necessary, a foundation design.

Wind

Indicative wind zones can be found at BRANZ Map. Wind zones should be determined in accordance with the New Zealand Building Code.

For further information on this section, contact the **Building Team** on 0800 486 486.

Swimming Pools: Compliance with the Building Act 2004

The council does not hold any record of inspections for a swimming pool or spa pool for this property.

Swimming pools are inspected on a 3 yearly cycle to ensure their compliance with the Building Act 2004. This information was accurate at the time of the last inspection.

For further information on this section, contact the **Building Team** on 0800 486 486.

Registered Environmental Health Premises and Licences

No information located.

For further information on this section, contact the **Environmental Health Team** on 0800 486 486.

3. Weathertightness

In this section: information notified to the Council under section 124 of the Weathertight Homes Resolution Services Act 2006.

The Council has received no correspondence from the Ministry of Business, Innovation and Employment in relation to this property.

4. Land use and Conditions

In this section: information relating to the use to which the land may be put, and conditions attached to that use. This section may provide some information relating to the natural hazards, which may impact this property. More information relating to these and other potential natural hazards can be found in Section 6 Natural Hazards.

The District Plan maps provided with this LIM provide a useful visual overview of the planning information provided in this LIM. However, the planning information provided is not exhaustive and reference to the Operative District Plan (2021) is recommended.
Full details of the relevant zone, precinct or development area requirements are contained within the Operative District Plan 2021 on our website.

There may be policies or rules in the Greater Wellington Regional Council's Natural Resources Regional Plan (and/or a proposed change to that Plan) that regulate land use on this property. This Plan is available from the Greater Wellington Regional Council website. Questions about the impact of that Plan on this property should be made to the **Greater Wellington Regional Council** on 0800 496 734.

District Plan Features and Overlays
The Operative District Plan 2021 records which properties in the District have these special features and overlays located on them. Each feature and overlay is given a unique reference number or title. There are specific restrictions on development within or around many of these features. The District Plan Features Map provided with this LIM displays whether any of these features are on, or adjacent to, this property.

This property is zoned General Residential in the Operative District Plan (2021).

The property is located within Height Variation Control Area (14 metres).
There are specific provisions in the Operative District Plan (2021) for this Area.

This property was created via subdivision in 1990.
Copies of the Deposited Plan (DP 69320) and Record of Title are provided with this LIM.

This property is shown to be subject to and/or appurtenant to a right of way, and rights to stormwater drainage

It is recommended that the Record of Title is checked for any interests registered against the property such as easements or covenants.

There is no record of any resource consents for this property.
For information about any resource consents for surrounding properties refer to the Resource Consents map and Summary Details Report provided with this LIM.

If you are interested in reading the full resource consent files then these can be viewed at the Council administration building at 175 Rimu Road, Paraparaumu.
Note: some resource consent files may be archived offsite; however these can be retrieved for you. Please call the Resource Consents Team on 0800 486 486 to check the availability of the files.

Air Space Designation - land within the airport flight paths where height restrictions apply to buildings and trees as set out in the Operative District Plan (2021).

This property is located within the Horizontal Surface 50m AMSL, Operations Area of the Paraparaumu Airport. Refer to the Airport Plan and Surfaces maps of the Operative District Plan (2021).

There is no record of any identified cultural or archaeological sites contained on this site.

5. Special Features and Characteristics of the Land

This section identifies information held by Council about other special features or characteristics of the land concerned, including information about the likely presence of hazardous contaminants that are known to Council, but are not apparent from its District Plan under the Resource Management Act 1991.

Contaminated Sites
Greater Wellington Regional Council holds information on properties with a history of hazardous activity or industry. Refer to the Selected Land Use Register available on the Greater Wellington Regional Council website Selected Land Use Register (HAIL Database).

Other Information
Part of the property is shown to be subject to and adjacent to a flood hazard in the Operative District Plan (2021), and the latest Flood Hazard Maps. The flood hazard identified on the maps provided with this LIM is based on the projected future flooding risk to the property including climate change projections.

The maps show the projected flood extent arising from the 1% AEP or 1% Annual Exceedance Probability Flood Event (that is, a flood event that has a 1% probability of occurring in any one year, often referred to as a 1 in 100 year storm), incorporating the projected 2090 climate change impacts, in conjunction with a 20 year return period high tide.

The nature of the controls imposed by the District Plan depends on where individual sites are located within the 1 in 100 year flood extent; which flood hazard map (operative or latest) is referenced in legislation or the District Plan, and which flood hazard category applies.

Part of the property is shown to be subject to and adjacent to ponding on the Operative District Plan (2021) Flood Hazard Maps, and the latest Flood Hazard Maps.
Ponding are areas where slower-moving flood waters could pond either during or after a flood event. A Ponding Area may be affected by a direct flood risk. Ponding can be associated with rivers and streams as well as the piped stormwater network. Ponding is a direct risk.

For further information on flood hazards please contact the Stormwater and Coastal Asset Manager on 0800 486 486.

Greater Wellington Regional Council holds flood hazard information relating to the major rivers and streams in the District. For further information on these flood hazards, please contact the Greater Wellington Regional Council (Flood Control Department) on 0800 496 734.

For information on minimum floor levels for buildings and the potential implications for building consents on this property please contact the Building Team on 0800 486 486.

6. Natural Hazards

This section identifies information held by Council about natural hazards, which may present a risk to the land in question, as required section 44B of LGOIMA and the Local Government (Natural Hazard Information in Land Information Memoranda) Regulations 2025.
A natural hazard is any atmospheric or earth or water related occurrence (including earthquake, tsunami, erosion, volcanic and geothermal activity, landslip, subsidence, sedimentation, wind, drought, fire, or flooding) the action of which adversely affects or may adversely affect human life, property, or other aspects of the environment.
The impacts of some natural hazards may also be worsened by the effects of climate change. Where Council holds information relating to climate change, it will be included within the natural hazards section.

The Operative District Plan 2021 contains information relating to natural hazards, which may present a risk to property and people within the Kāpiti Coast District. These are discussed below, with further information relating to how this property could be impacted available in the Operative District Plan 2021, and on the attached maps.

Natural hazard information held by Council

Natural hazards identified in the District Plan

Earthquakes

Due to its geographical features, the Kāpiti Coast District may be at risk of earthquakes. Earthquake fault traces within the Kāpiti Coast are mapped in the Operative District Plan 2021, and can help you identify whether this property may fall within a fault area.

Further mapping is also available in the information provided by the Greater Wellington Regional Council later in this section.

Liquefaction

Due to its geographic location and soil typology, the Kāpiti Coast District may be susceptible to liquefaction in the event of an earthquake.

More information on this risk can be found in the Operative District Plan 2021, and is also available in the information provided by the Greater Wellington Regional Council later in this section.

If this property has been subject to a Building or Resource Consent, a geotechnical assessment may have been completed and could provide more detailed and site-specific information about this property. Hazard information regarding Building or Resource Consents for this property can be found later in this section.

Slope failure
Due to its geographic location and soil typology, the Kāpiti Coast District may be susceptible to slope failure in the event of an earthquake. Those areas in the southern or southeastern parts of the District such as Paekākāriki and Raumati, may be particularly susceptible.

More information detailing earthquake-related hazards can be found in the Operative District Plan 2021, and is also available in the information provided by the Greater Wellington Regional Council later in this section.

If this property has been subject to a Building or Resource Consent, a geotechnical assessment may have been completed and could provide more detailed and site-specific information about this property. Hazard information regarding Building or Resource Consents for this property can be found later in this section.

Fire
Due to its climate and geographical features, the Kāpiti Coast District can be susceptible to risks of fire, including wildfire. More information on this risk can be found in our Operative District Plan 2021.

Further information relating to fire risks, can also be found in the information provided by the Greater Wellington Regional Council later in this section.

Tsunami
Under certain circumstances, the Kāpiti Coast District may be at risk of experiencing a tsunami. To understand the potential risk to this property and the evacuation zones please see the updated tsunami evacuation maps for Kāpiti these can be viewed at the Council's website at Tsunami Zones.

Flooding
Due to its physical landscape, the Kāpiti Coast District presents with a varying level of flood risk. For more information about this risk and the property can be found under "flood hazard categories" on the District Plan Maps and in the Operative District Plan 2021

Council is currently undertaking an update of its flood modelling, which will provide up-to-date information regarding flood hazards within the Kāpiti Coast District, including at a property level. This information is only in draft currently, which has been released for consultation with the community. As it is only in draft form, the information may change prior to its finalisation, which may influence how the risk of flooding could affect this property.

More information on flood hazard modelling, including currently available information can be found on the Council website www.kapiticoast.govt.nz/environment/flood-hazard-management/flood-hazard-modelling/.

For more information, please contact the Stormwater and Coastal Assets team on 0800 486 486.

If this property has been subject to a Building or Resource Consent, a geotechnical or liquefaction assessment may have been completed and could provide more detailed and site-specific information about this property. Hazard information regarding Building or Resource Consents for this property can be found later in this section.

Coastal Erosion and Inundation Hazards
Council holds a number of reports that assess the possibility that areas of the Kāpiti Coast District shoreline may be susceptible to current and future coastal erosion and inundation. The available information on coastal hazards that are specific to the District are available on the following link: www.kapiticoast.govt.nz/coastal-science. The science of coastal erosion and inundation continues to develop as national and international best practice changes, and new information is released. The information received by Council will therefore outline different perspectives.

Currently, information specific to the Kāpiti Coast District includes:

- Council-commissioned assessments by Jacobs NZ Ltd, including coastal area-specific risk assessments, a hazard and susceptibility assessment, and the coastal hazards GIS map viewer allowing you to assess how any particular property may be affected.
- A community commissioned coastal hazard risk assessment report by Dr Willem de Lange and related predicted shoreline maps.
- Advice from the Ministry for the Environment and the Department of Conservation on coastal hazard risk identification and management of coastal risks.

Council will consider the information and its possible impact on Kāpiti properties, as part of its review of coastal provisions in the Council's Operative District Plan. On 30 January 2025 Council resolved that this work is a priority to progress.

Natural hazards identified under the Building Act 2004

Natural hazards identified under the Building Act 2004 during a consenting process may influence whether land can be built on and/or the specifications required to mitigate risk. Natural hazards under Section 71(3) of the Building Act include erosion, falling debris, subsidence, inundation, and slippage.

Consents notified relating to a natural hazard
If this property has had a Building Consent issued, which required notification for a natural hazard, it will be found in *Section 2: Consents, Certificates, Notices, Orders or Requisitions affecting the land and buildings*.
Notices issued under 133BT
Under certain conditions, for example if a building presents a risk of injury or death to people or has been evacuated during an emergency event, a notice may be issued.

A Notice under 133BT of the Building Act 2004 has not been identified for this property. For further information on this section, contact the Building Team on 0800 486 486.
Geotechnical assessment
If this property has been the subject of a Building Consent since 1 July 2020, a geotechnical assessment may have been supplied with that application. A geotechnical report may contain advice about ground conditions and natural hazards at that site including liquefaction and slope stability assessment as well as commentary on ground bearing capacity.

A geotechnical report supplied under the Building Act 2004 has not been identified for this property.

All available Building Consent geotechnical assessments are located in attached building files. For further information on this section, contact the **Building Team** on 0800 486 486

Natural hazards identified under the Resource Management Act 1991

Natural hazards identified under Resource Management Act 1991 during a consenting process could influence how land may be used and/or whether land can be built on, as well as any specification required to mitigate the risk of natural hazards. The definition of a natural hazard under the Resource Management Act can be found at the beginning of this section.

If this property has been the subject of a Resource Consent since 1 July 2020, a geotechnical assessment may have been supplied with that application. A geotechnical report may contain advice about the risk of natural hazards at the property.

A geotechnical report supplied under the Resource Management Act 1991 has not been identified for this property.

For further information contact the **Resource Consents Team** on 0800 486 486.

Natural hazard information provided by Greater Wellington Regional Council

This information has been provided by Greater Wellington Regional Council in accordance with the Local Government (Natural Hazard Information in Land Information Memoranda) Regulations 2025. No alteration has been made to this information.

Hazard information

Greater Wellington Regional Council holds information on natural hazards relevant to the region. Greater Wellington's hazard information has been developed to help the public, local authorities and others manage risk and make informed decisions about their exposure to natural hazards.

Please note this information has been produced at a range of scales and may not be property specific. Local Council District Plans may hold more detailed hazard information and rules on how they are applied in your area. This information is periodically updated as new studies and modelling is carried out.

- Fluvial (river) flood hazard
- Coastal flood hazard
- Tsunami hazard
- Wildfire hazard
- Seismic hazard

Climate change has the potential to exacerbate some of these hazards. More information about future changes to the regional climate can be found on the Greater Wellington website: https://mapping1.gw.govt.nz/gw/ClimateChange/ and https://mapping1.gw.govt.nz/GW/ClimateChange_StoryMap/#.

Please contact **Greater Wellington Regional Council** at info@gw.govt.nz for more information.

For information on fluvial flood hazard please contact the Greater Wellington Regional Council's **Flood Advisory Team** www.gw.govt.nz/your-region/emergency-and-hazard-management/flood-protection/flood-hazard-advice.

Be prepared

If your home, or place of work is vulnerable to a natural hazard we advise that you are prepared, with enough supplies for 7 days and an effective emergency plan. For further guidance please visit the Wellington Regional Emergency Management Office for more information www.wremo.nz. It is also recommended that you check that your insurance cover is appropriate for the hazards present.

Other natural hazard information

No other information found.

7. Other land and building classifications

In this section: information concerning the land and the property that the Council has the discretion to include if it considers it to be relevant

No information located.

8. Private and Public stormwater and sewerage drains

In this section: Information on private and public stormwater and sewerage drains as shown in the Council's records.

There is Council sewer reticulation available with a lateral. The location of the sewer lateral is shown on the services network plan. An as-built plan of private drainage is provided with this LIM.

Stormwater discharges to the kerb and channel. There is no record of any Council services running through the property.

For further information on this section, contact the **Plumbing & Drainage Team** on 0800 486 486.

9. Drinking water supply

In this section: information on whether the land is supplied with drinking water and if so, whether the supplier is the owner of the land or a networked supplier; any conditions that are applicable; and any information the Council has about the supply.

Council has a potable water supply system available with an ordinary on demand metered water supply connection. The Council service valve (manifold/toby) is shown on the services network plan provided with this LIM.

For further information on this section, contact the **Plumbing & Drainage Team** on 0800 486 486.

10. Network utility information

In this section: information which has been notified to the Council by any network utility operator pursuant to the Building Act 1991 or the Building Act 2004.

Contact Electra for power availability and Vector for gas availability.

11. Other information about the property

In this section: information concerning the land and the property that the Council has the discretion to include if it considers it to be relevant

No information found.

Cultural and Archaeological

The settlement history of the Kāpiti Coast suggests that there are still an unknown number of unidentified cultural and archaeological sites within the District and indeed these are still being discovered during earthworks from time to time. The Heritage NZ Pouhere Taonga Act 2014 provides for substantive penalties for unauthorised destruction or modification of an archaeological site.

More detail on what to look for and who to contact can be found on our website: www.kapiticoast.govt.nz/Our-District/Tangata-Whenua

Development Impact Fees

Development Impact Fees consist of a combination of development contributions and financial contributions (including Reserves Contributions) from all new developments e.g. a new residential dwelling or a subdivision as well as new or expanded non-residential buildings.

Further information on the range of Development Impact Fees can be found on Development impact fees - Kāpiti Coast District Council

12. Glossary of Terms and Maps attached

Aerial Photograph
A birds-eye view in colour of the property and its surrounds.

Deposited Plan
Sometimes referred to as a 'Flats Plan' or 'Title Plan.' A Deposited Plan covers more than one lot (or property) and has a diagram showing the boundary distances and the land area. A Record of Title relates to a specific property and shows current owner and interests (such as mortgages, encumbrances, and easements).

Building Information
This includes any information Council holds about any structure that is on the lot (property), e.g. plumbing, drainage and floor plans and elevation drawings of the building and any alterations or additions to it, together with any code compliance certificates. This may also include technical reports (such as geotechnical and/or structural reports) if available.

Services Network Map
Information on private and public stormwater and sewerage drains on the property as shown in Council's records.

Location of Health and Alcohol Licenses
This map shows the location of registered businesses in the neighbourhood that hold health and alcohol licenses.

Resource Consents
Included with this LIM are Reports and Maps of resource consents (if applicable that relate to the property) and a list of resource consents in the neighbourhood of the property that have been notified. The District Plan contains rules about different types of activities in different parts of the district. Anything not permitted by the Plan requires a resource consent. When a resource consent application is received the Council determines whether or not to notify it on the basis of the environmental effects under Section 95A-F of the Resource Management Act 1991.

Designation(s) (if applicable)
A designation is a planning technique used by Ministers of the Crown, councils and network utility operators approved as requiring authorities under section 167 of the Resource Management Act 1991. It provides for 'spot zoning' over a site, area or route in a district plan which authorises the requiring authority's work and activity on the site, area, or route without the need for a land use resource consent.

District Plan
Every city and district council is required to have a District Plan under the Resource Management Act 1991. The District Plan plays a big part in how Kāpiti develops. The rules in the Plan determine what you can and can't do on your property without permission from Council - whether it be subdividing, renovating, building a new garage or deck, or starting a home business. This LIM includes maps which show the Zone, Precinct, or Development Area (if relevant), the Features, Overlays and the Natural Hazards that relate to the rules in the District Plan.

Latest Flood Hazards
To better understand the extent of the flood hazard risk in the District and to assist in the potential mitigation of this risk, Council has over the years undertaken a number of floodplain management investigations. This map shows the latest flood hazard information; these are not necessarily included in the Operative District Plan (2021). This information is particularly relevant if you are considering subdividing the land or constructing a building.

RECORD OF TITLE
UNDER LAND TRANSFER ACT 2017
FREEHOLD

Historical Search Copy

R.W. Muir
Registrar-General
of Land

Constituted as a Record of Title pursuant to Sections 7 and 12 of the Land Transfer Act 2017 - 12 November 2018

Identifier **WN37B/622**

Land Registration District **Wellington**

Date Issued 14 November 1990

Prior References
WN37C/946

Estate Fee Simple

Area 502 square metres more or less

Legal Description Lot 1 Deposited Plan 69320

Original Registered Owners
Gareth Michael Johnson and Hilary Lee Hodson

Interests

Subject to Section 8 Coal Mines Amendment Act 1950

Land Covenant with The Kapiti Borough Council in Transfer 599808.4 - 15.12.1983

Fencing Agreement with The Kapiti Borough Council in Transfer 599808.5 - 15.12.1983

Subject to right of way and rights to stormwater drainage over part marked A on DP 69320 specified in Easement Certificate B129881.3 - 14.11.1990 at 11.56 am

The easements specified in Easement Certificate B129881.3 are subject to Section 309 (1) (a) Local Government Act 1974

B704219.3 Mortgage to Bank of New Zealand - 29.1.1999 at 9.25 am

B761173.3 Mortgage to The National Bank of New Zealand Limited - 20.12.1999 at 9.05 am

5954505.1 departmental dealing deleting mortgage B704219.3 as previously discharged see DM B761173.1 - 1.4.2004 at 1:30 pm

5972652.1 Discharge of Mortgage B761173.3 - 20.4.2004 at 9:00 am

5972652.2 Transfer to Deborah Doris Shute - 20.4.2004 at 9:00 am

5972652.3 Mortgage to Mortgage Holding Trust Company Limited - 20.4.2004 at 9:00 am

6701295.1 Discharge of Mortgage 5972652.3 - 21.12.2005 at 9:00 am

6701295.2 Transfer to Timothy Colin Papps and Anita-Jo Wikitoria Papps - 21.12.2005 at 9:00 am

6701295.3 Mortgage to ASB Bank Limited - 21.12.2005 at 9:00 am

8532198.1 Discharge of Mortgage 6701295.3 - 22.7.2010 at 12:23 pm

8532198.2 Transfer to Gerard Thomas Earl and Elizabeth Margaret Casey - 22.7.2010 at 12:23 pm

8532198.3 Mortgage to ANZ National Bank Limited - 22.7.2010 at 12:23 pm

12478024.1 Discharge of Mortgage 8532198.3 - 14.6.2022 at 4:53 pm

12478024.3 Change of Name of Elizabeth Margaret Casey to Elizabeth Margaret Earl - 14.6.2022 at 4:53 pm

12478024.4 Mortgage to ASB Bank Limited - 14.6.2022 at 4:53 pm

12716574.1 Application pursuant to Section 90 Land Transfer Act 2017 vesting 599808.5 in Kapiti Coast District Council - 7.7.2023 at 3:02 pm

12716849.1 Application pursuant to Section 90 Land Transfer Act 2017 vesting 599808.4 in Kapiti Coast District Council - 7.7.2023 at 3:03 pm

13323328.1 Discharge of Mortgage 12478024.4 - 26.6.2025 at 3:47 pm

13323328.2 Transfer to Ellen Margeret Olsen - 26.6.2025 at 3:47 pm

13323328.3 Mortgage to Bank of New Zealand - 26.6.2025 at 3:47 pm

References
Prior C/T 37C/946

Transfer No.
N/C. Order No. B.129881.4

Land and Deeds 69

REGISTER

37B/622

CERTIFICATE OF TITLE UNDER LAND TRANSFER ACT

This Certificate dated the 14th day of November one thousand nine hundred and ninety under the seal of the District Land Registrar of the Land Registration District of WELLINGTON

WITNESSETH that IAN CHARLES MILBURN of Paraparaumu, Butcher and KAY ROSEMARY MILBURN his Wife are

seised of an estate in fee-simple (subject to such reservations, restrictions, encumbrances, liens, and interests as are notified by memorial underwritten or endorsed hereon) in the land hereinafter described, delineated with bold black lines on the plan hereon, be the several admeasurements a little more or less, that is to say: All that parcel of land containing 502 square metres more or less situate in the District of Kapiti Coast being Lot 1 on Deposited Plan 69320

Assistant Land Registrar

Interests at date of issue:-

1 Subject to reservations imposed by Section 8 Coal Mines Amendment Act 1950.

2 599808.4 Transfer containing Restrictive Covenant with The Kapiti Borough Council - 15.12.1983.

3 599808.5 Transfer containing Fencing Agreement with The Kapiti Borough Council - 15.12.1983.

A.L.R.

B.129881.3 Easement Certificate pursuant to Section 90A Land Transfer Act 1952

TENEMENTS: DP 69320
(unless otherwise stated)

NATURE	SERVIENT	DOMINANT
Right of Way & Stormwater Drainage	Lot 1 "A"	Pt Lot 1 DP 69169

- 14.11.1990 at 11.56 am. (Subject to Section 309(1)(a) Local Government Act 1974).

A.L.R.

B.136801.1 Transfer to John Layne Rosson, Mechanic and Jennifer Ann Rosson, Married Woman, both of Paraparaumu - 19.12.1990 at 2.07 p.m.

B181655.1 DISCHARGED 11.7.1991 A.L.R.

B.136801.2 Mortgage to The National Bank of New Zealand Limited - 19.12.1990 at 2.07 p.m.

A.L.R.

B.254314.2 DISCHARGED 17.9.1992 A.LO.R.

B.181655.2 Mortgage to Bank of New Zealand - 11.7.1991 at 2.40 p.m.

A.L.R.

B.254314.1

B.237649.1 Caveat by Paul John Britton - 11.6.1992 at 12.06 p.m.

A.L.R.

B.254314.3 Transfer to Paul John Britton of Paraparaumu, Housemover - 17.9.1992 at 9.45 a.m.

A.L.R.

B.254314.4 Mortgage to Bank of New Zealand - 17.9.1992 at 9.45 a.m.

DISCHARGED 29.01.1996 A.L.R.

37B/622

Measurements are Metric

CVER

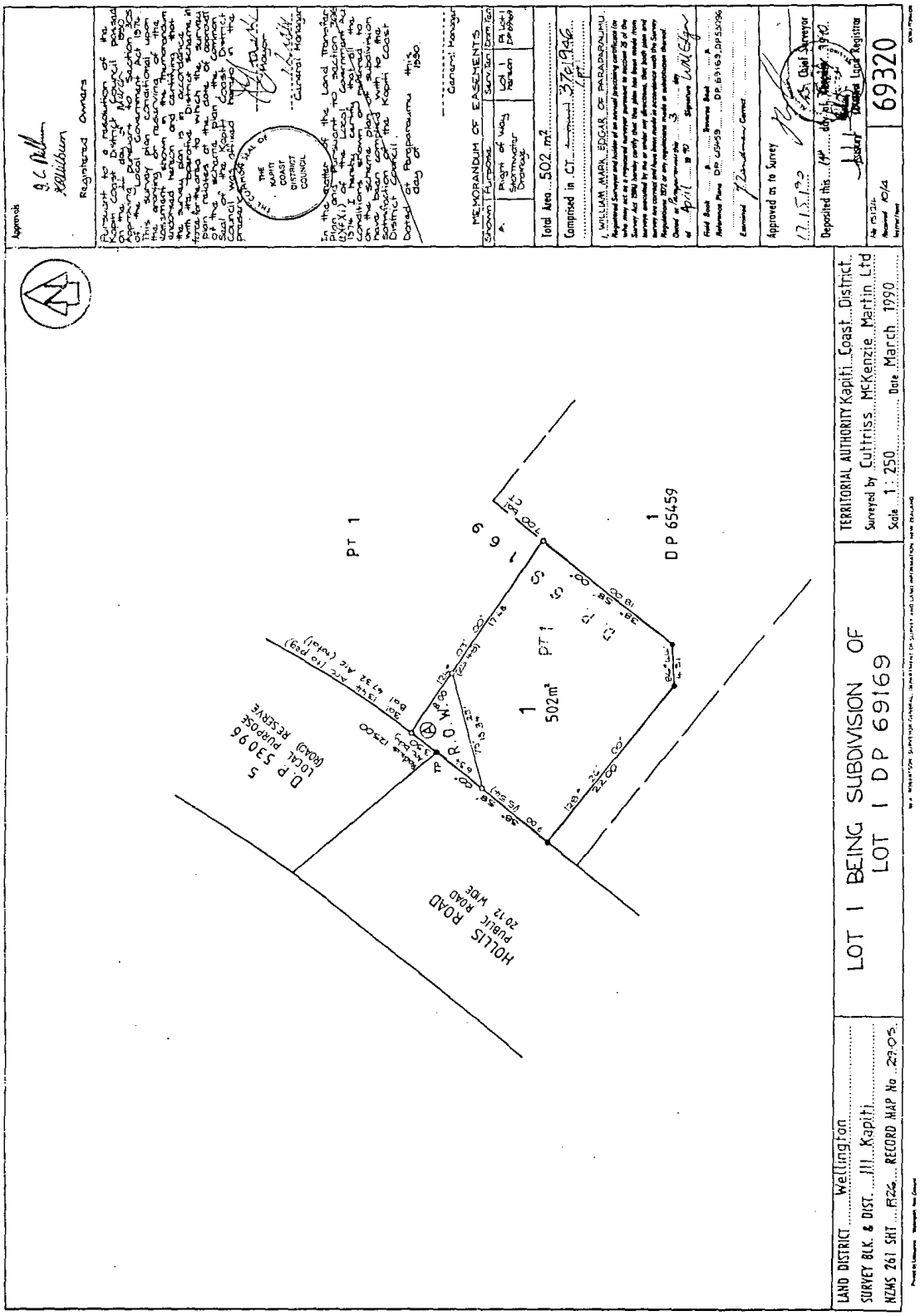
LOT 1 BEING SUBDIVISION OF
LOT 1 DP 69169
TERRITORIAL AUTHORITY Kapiti Coast District
Surveyed by Cuttriss McKenzie Martin Ltd
Scale 1 : 250
Date March 1990
LAND DISTRICT Wellington
SURVEY BLK. & DIST. III Kapiti
NZMS 261 SHT R26 RECORD MAP No 29-05
69320
HOLLIS ROAD
PUBLIC ROAD
20.12 WIDE
D.P. 53096
LOCAL PURPOSE
(ROAD) RESERVE
PT 1
1
502m²
D P 65459
MEMORANDUM OF EASEMENTS
Total Area 502 m²
Approved as to Survey
Deposited this 14th day of December 1990
Chief Surveyor
Land Registrar

CT. 37B/622

37B/622

B.496180.2 ~~Transfer to Ronald Morris~~ Tunnicliffe, School Teacher and ~~Lindsey~~ Carol Tunnicliffe, School Pri~~ncipal both~~ o~~f Para~~paraumu - 11.1.1996 at 3.15 p.m.

~~A.L.R.~~

B.496180.3 Mortgage to Bank ~~of New Zealand - 11.1.1996~~ at 3.15 p.m.

A.L.R.

B.498822.2 Transfer to Ronald Morris Tunnicliffe, School Teacher and Lindsey Carol Tunnicliffe, School Principal, both of Paraparaumu - 29.1.1996 at 3.30 p.m.

A.L.R.

DISCHARGED

B.498822.3 Mortgage to Bank of New Zealand Limited - 29.1.1996 at 3.30 p.m.

for DLR

A.L.R.

B704219.2 Transfer to Stephanie Lisa Tunnicliffe

B704219.3 Mortgage to Bank of New Zealand All 29.01.1999 at 9.25

for DLR

B761173.2 Transfer to Gareth Michael Johnson and Hilary Lee Hodson

B761173.3 Mortgage to The National Bank of New Zealand Limited all 20.12.1999 at 9.05

for RGL

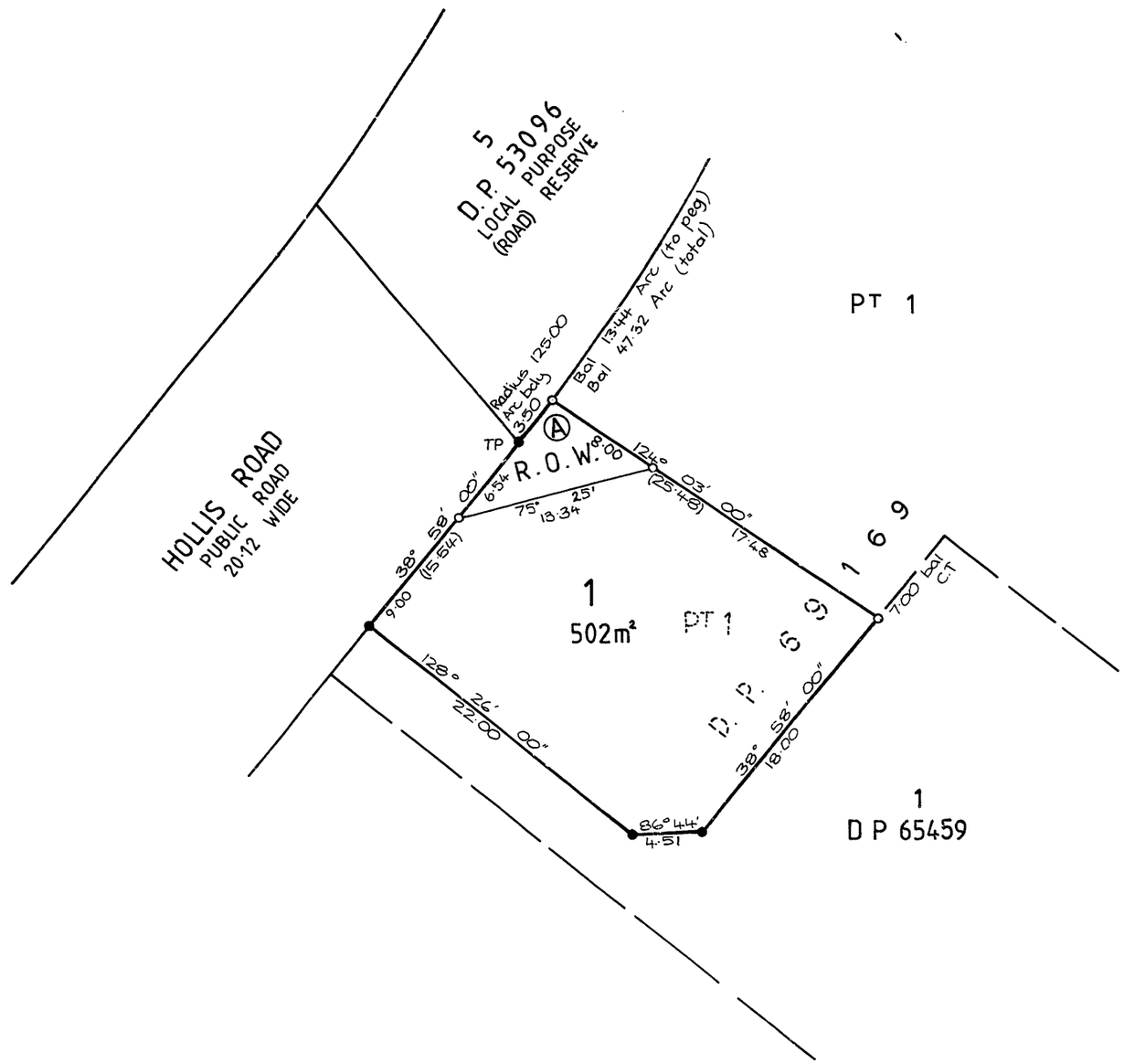

PT 1

Approvals

J. C. Milburn
K. Milburn

Registered Owners

Pursuant to a resolution of the Kapiti Coast District Council passed on the 22 day of March 1990. Approving pursuant to section 305 of the Local Government Act 1974. This survey plan conditional upon the granting or reserving of the easement shown in the memorandum endorsed hereon and certifying that the survey plan is in accordance with the operative District scheme in force for the area to which the survey plan relates at the date of approval of the scheme plan, the Common Seal of the Kapiti Coast District Council was affixed hereto in the presence of

THE COMMON SEAL OF THE KAPITI COAST DISTRICT COUNCIL

Mayor

General Manager

In the matter of the Land Transfer Plan and pursuant to section 306 (4)(f)(i) of the Local Government Act 1974 I hereby certify that all the conditions shown or referred to on the scheme plan of subdivision have been complied with to the satisfaction of the Kapiti Coast District Council.

Dated at Paraparaumu this day of 1990.

General Manager

MEMORANDUM OF EASEMENTS

Shown	Purpose	Serv. Ten.	Dom. Ten.
A	Right of Way Stormwater Drainage	Lot 1 hereon	Pt Lot 1 DP 69169

Total Area 502 m²

Comprised in CT 37C/946 (pt)

I, WILLIAM MARK EDGAR OF PARAPARAUMU

Registered Surveyor and holder of an annual practising certificate (or who may act as a registered surveyor pursuant to section 25 of the Survey Act 1986) hereby certify that this plan has been made from surveys executed by me or under my directions, that both plan and survey are correct and have been made in accordance with the Survey Regulations 1972 or any regulations made in substitution thereof.

Dated at Paraparaumu this 3 day of April 19 90 Signature W.M. Edgar

Field Book ..... *p.* ..... *Traverse Book* ..... *p.* .....

Reference Plans DP 65459, DP 69169, DP 53096

Examined J. Zandman *Correct*

Approved as to Survey

17.1.90

Chief Surveyor

Deposited this 14th day of November 1990.

Assistant Land Registrar

File 15124
Received 10/4
Instructions

69320

LAND DISTRICT Wellington
SURVEY BLK. & DIST. III Kapiti
NZMS 261 SHT R26 RECORD MAP No 29.05

LOT 1 BEING SUBDIVISION OF LOT 1 DP 69169

TERRITORIAL AUTHORITY Kapiti Coast District
Surveyed by Cuttriss McKenzie Martin Ltd
Scale 1 : 250 Date March 1990

Printed by Littlejohns Wellington, New Zealand

W.A. ROBERTSON, SURVEYOR GENERAL, DEPARTMENT OF SURVEY AND LAND INFORMATION, NEW ZEALAND

DOSLI FORM D15

Aerial Photography

50 Hollis Road Paraparaumu - LOT 1 DP 69320

Kāpiti Coast DISTRICT COUNCIL

N

0 10 20 Metres

Scale @ A4 - 1:500

Date Printed: September 28, 2026

Kāpiti Coast District Council accepts no responsibility for incomplete or inaccurate information contained on this map. Use of this website is subject to, and constitutes acceptance of the conditions set out in our disclaimer.
This publication is copyright reserved by the Kāpiti Coast District Council. Cadastral and Topographic information is derived from Land Information New Zealand, CROWN COPYRIGHT RESERVED.

Operative District Plan 2021 - Zones and Precincts

50 Hollis Road Paraparaumu - LOT 1 DP 69320

Kāpiti Coast DISTRICT COUNCIL

Key to map symbols

- Height Variation Control Area
- Precinct
- General Residential Zone
- Open Space Zone

N

0 20 40 Metres

Scale @ A4 - 1:850

Date Printed: September 28, 2026

Kāpiti Coast District Council accepts no responsibility for incomplete or inaccurate information contained on this map. Use of this website is subject to, and constitutes acceptance of the conditions set out in our disclaimer.
This publication is copyright reserved by the Kāpiti Coast District Council. Cadastral and Topographic information is derived from Land Information New Zealand, CROWN COPYRIGHT RESERVED.

Operative District Plan 2021 - Historical, Cultural, Infrastructure & Districtwide

50 Hollis Road Paraparaumu - LOT 1 DP 69320

Kāpiti Coast DISTRICT COUNCIL

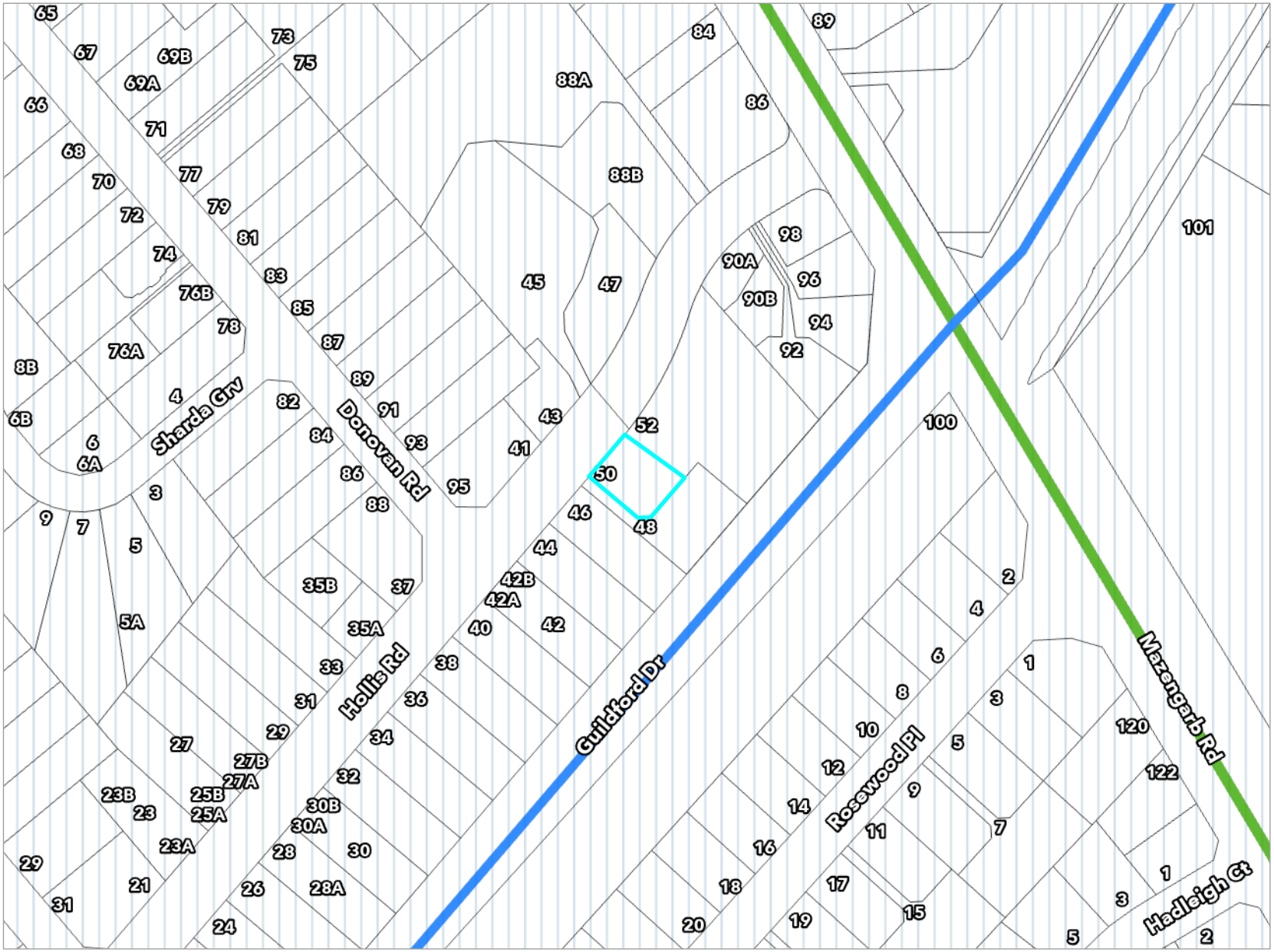

Key to map symbols

- Major Community Connectors
- Local Community Connectors
- Coastal Environment

The 'Key to map symbols' column above will be empty if no relevant District Plan Features are present in the area shown on this map.

N

0 40 80 Metres

Scale @ A4 - 1:2,000

Date Printed: September 28, 2026

Kāpiti Coast District Council accepts no responsibility for incomplete or inaccurate information contained on this map. Use of this website is subject to, and constitutes acceptance of the conditions set out in our disclaimer. This publication is copyright reserved by the Kāpiti Coast District Council. Cadastral and Topographic information is derived from Land Information New Zealand, CROWN COPYRIGHT RESERVED.

Operative District Plan 2021 - Designations & Miscellaneous Features

50 Hollis Road Paraparaumu - LOT 1 DP 69320

Kāpiti Coast DISTRICT COUNCIL

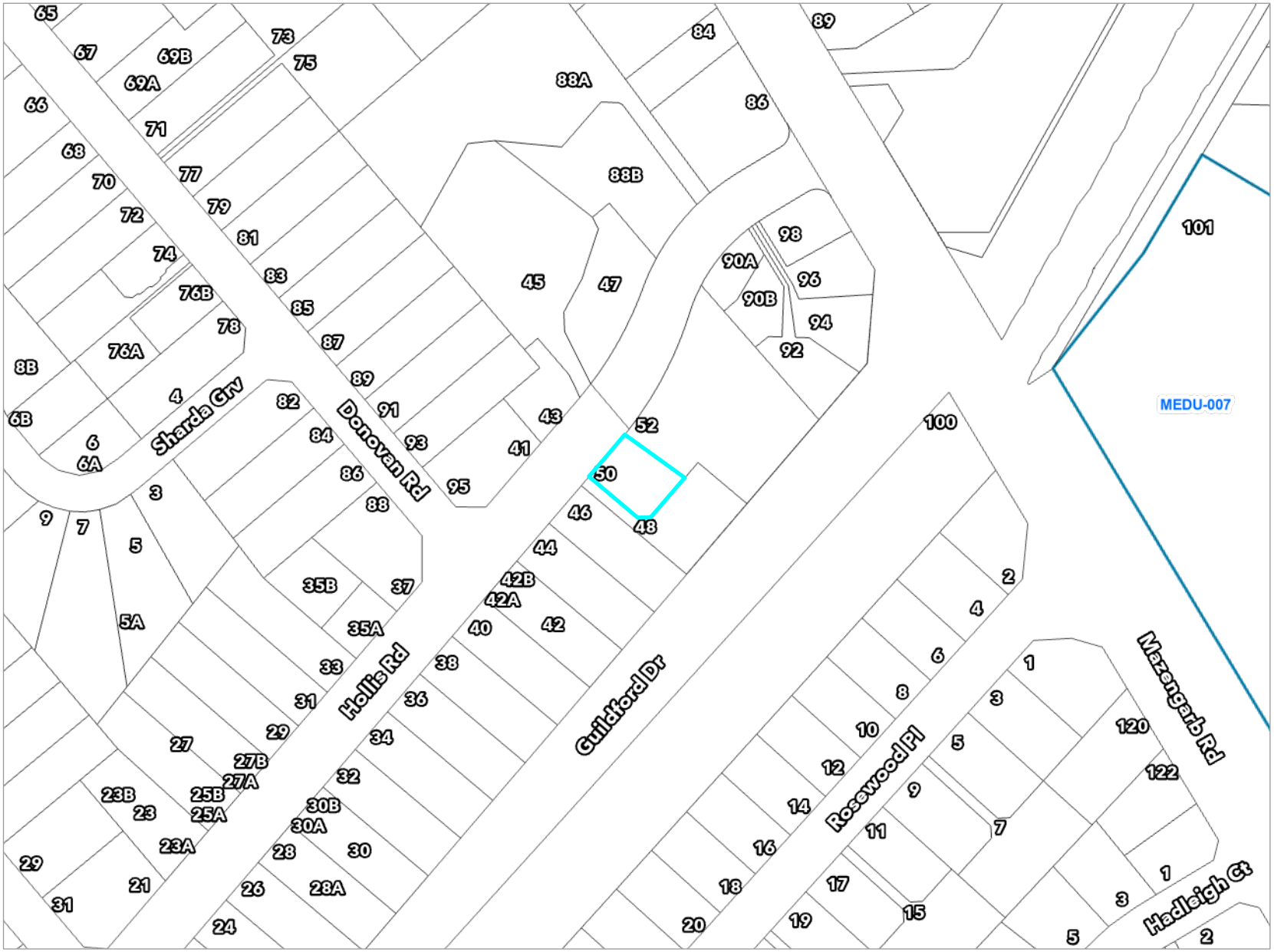

Key to map symbols

Designation

The 'Key to map symbols' column above will be empty if no relevant District Plan Features are present in the area shown on this map.

N

0 40 80 Metres

Scale @ A4 - 1:2,000

Date Printed: September 28, 2026

Kāpiti Coast District Council accepts no responsibility for incomplete or inaccurate information contained on this map. Use of this website is subject to, and constitutes acceptance of the conditions set out in our disclaimer. This publication is copyright reserved by the Kāpiti Coast District Council. Cadastral and Topographic information is derived from Land Information New Zealand, CROWN COPYRIGHT RESERVED.

Operative District Plan 2021 - Natural Features

50 Hollis Road Paraparaumu - LOT 1 DP 69320

Kāpiti Coast DISTRICT COUNCIL

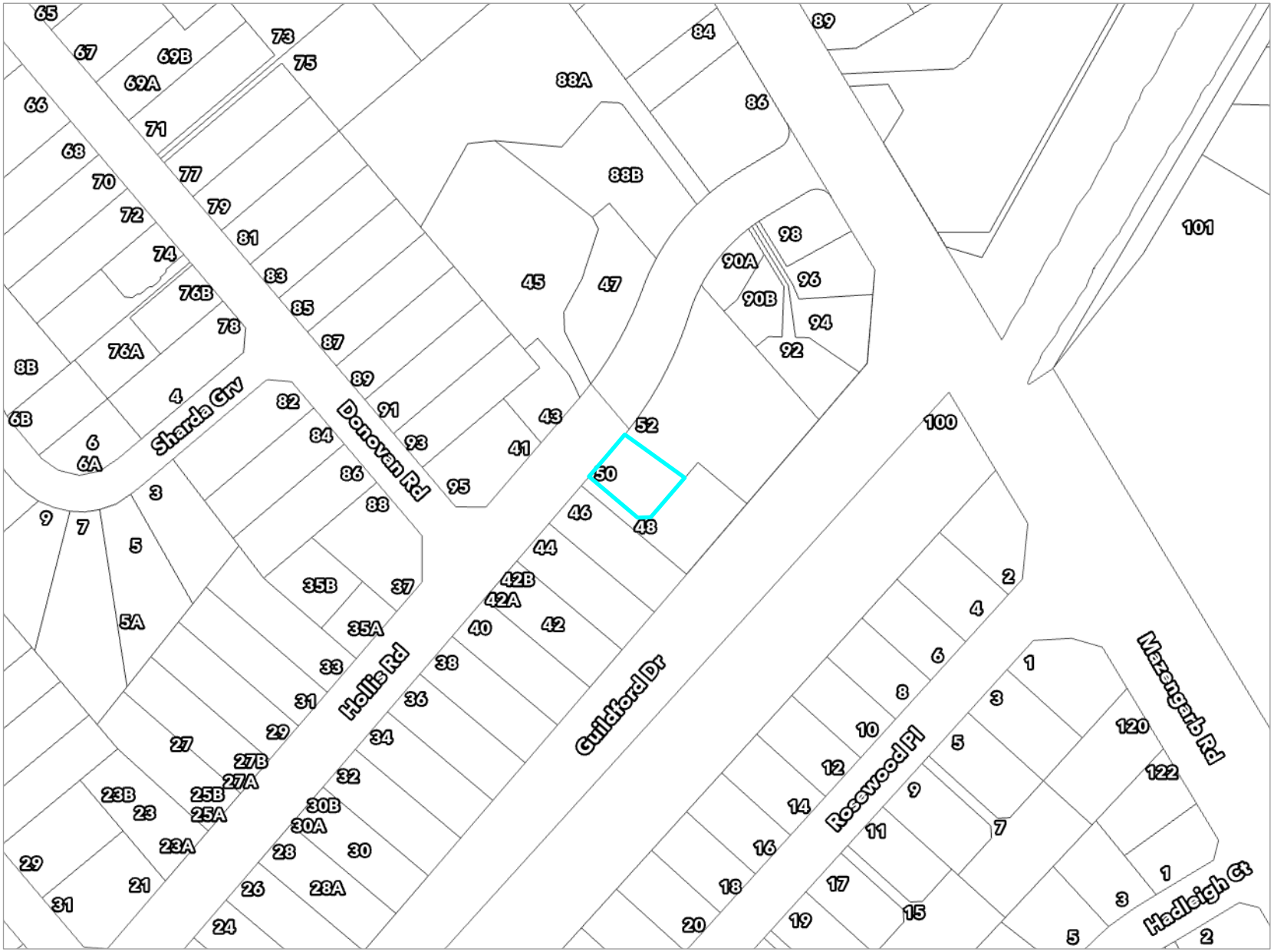

Key to map symbols

The 'Key to map symbols' column above will be empty if no relevant District Plan Features are present in the area shown on this map.

N

0 40 80 Metres

Scale @ A4 - 1:2,000

Date Printed: September 28, 2026

Kāpiti Coast District Council accepts no responsibility for incomplete or inaccurate information contained on this map. Use of this website is subject to, and constitutes acceptance of the conditions set out in our disclaimer. This publication is copyright reserved by the Kāpiti Coast District Council. Cadastral and Topographic information is derived from Land Information New Zealand, CROWN COPYRIGHT RESERVED.

Operative District Plan 2021 - Natural Hazards

50 Hollis Road Paraparaumu - LOT 1 DP 69320

Kāpiti Coast DISTRICT COUNCIL

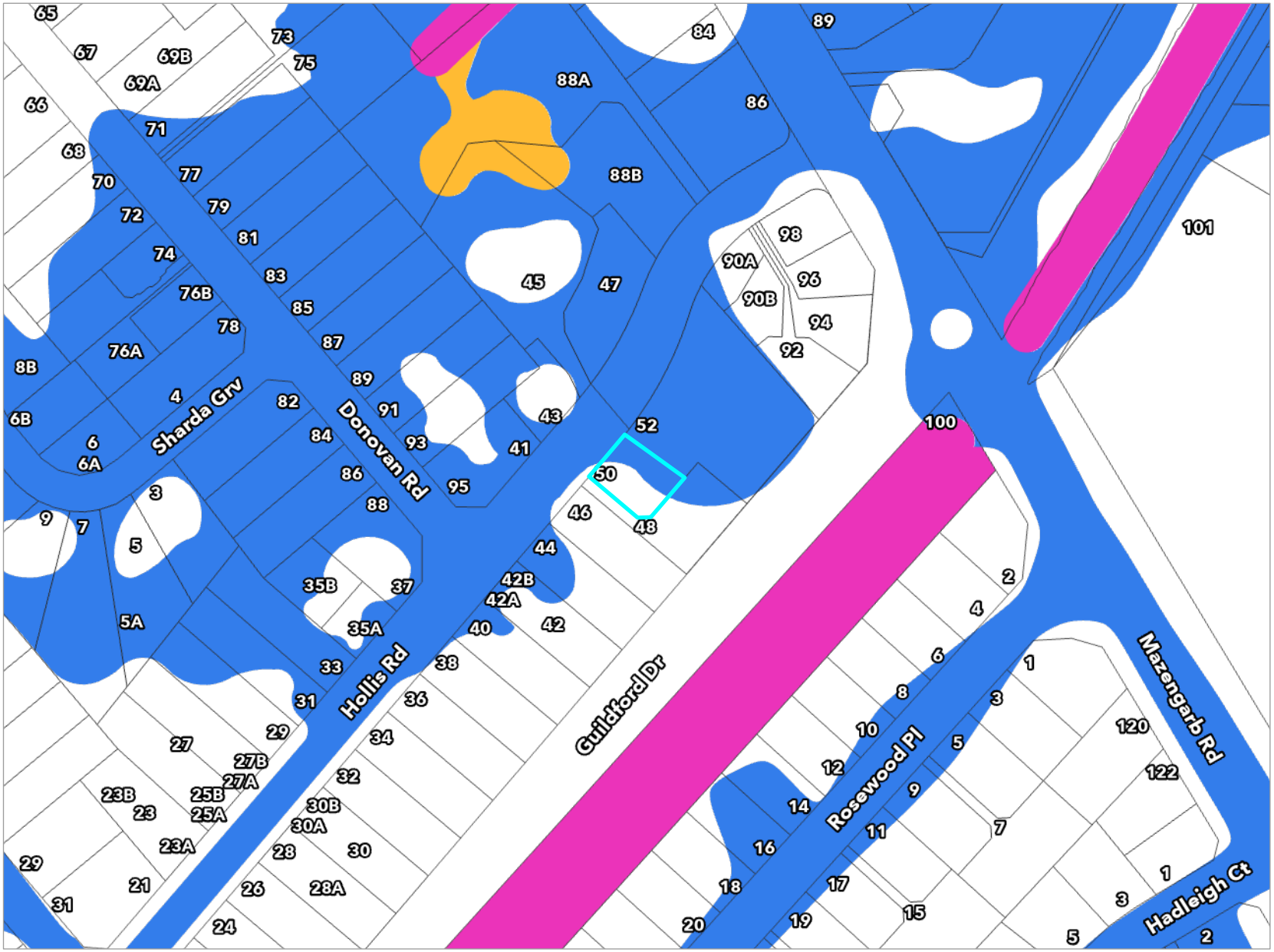

Key to map symbols

- Stream Corridor
- Flood Storage Area
- Ponding Area

The 'Key to map symbols' column above will be empty if no relevant District Plan Features are present in the area shown on this map.

N

0 40 80 Metres

Scale @ A4 - 1:2,000

Date Printed: September 28, 2026

Kāpiti Coast District Council accepts no responsibility for incomplete or inaccurate information contained on this map. Use of this website is subject to, and constitutes acceptance of the conditions set out in our disclaimer. This publication is copyright reserved by the Kāpiti Coast District Council. Cadastral and Topographic information is derived from Land Information New Zealand, CROWN COPYRIGHT RESERVED.

Latest Flood Hazards

50 Hollis Road Paraparaumu - LOT 1 DP 69320

Kāpiti Coast DISTRICT COUNCIL

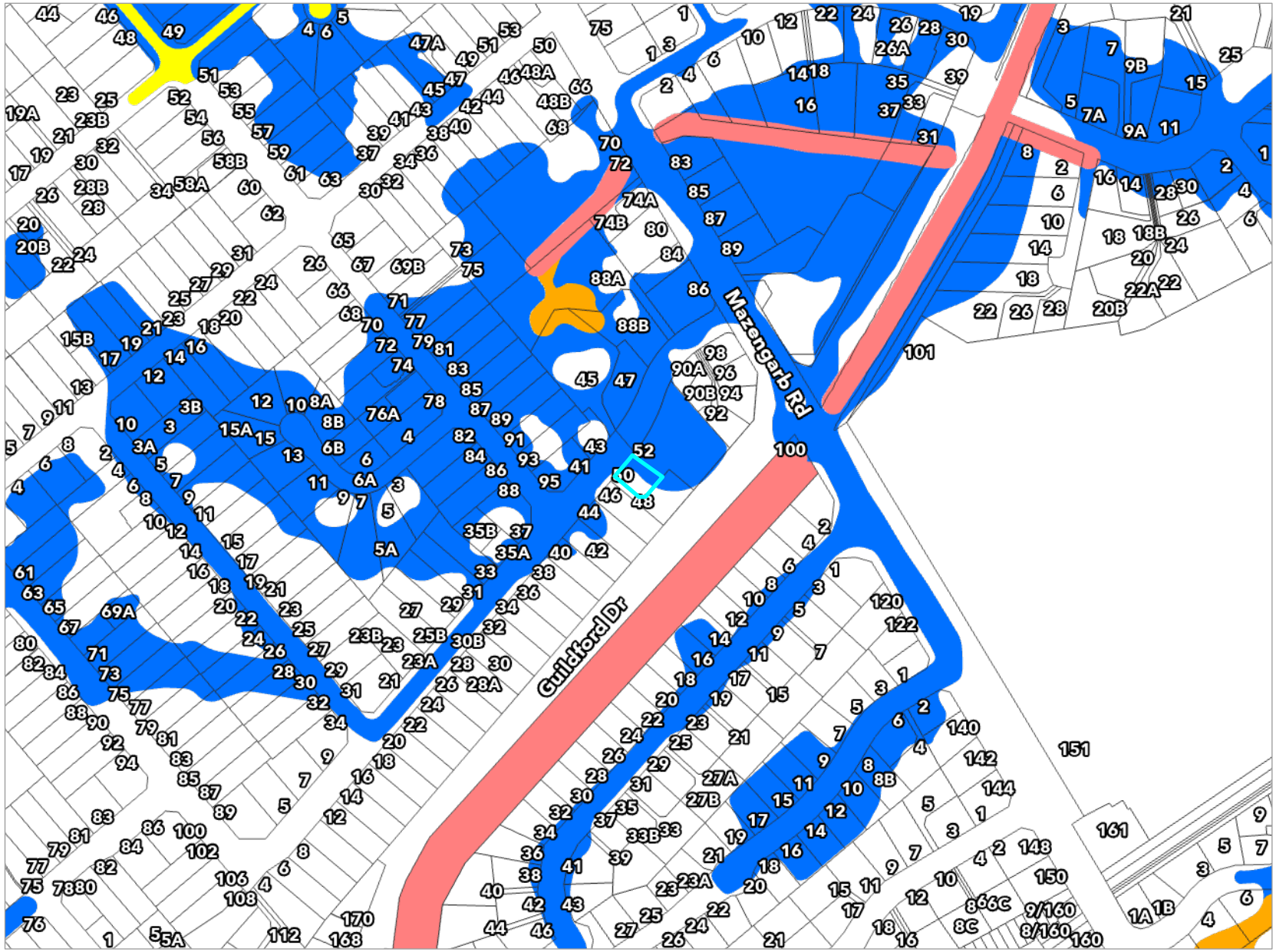

Key to map symbols

- Stream Corridor
- Overflow Path
- Storage
- Ponding

The 'Key to map symbols' column above will be empty if no Flood Hazards are present in the area shown on this map.

N

0 90 180 Metres

Scale @ A4 - 1:4,000

Date Printed: September 28, 2026

Kāpiti Coast District Council accepts no responsibility for incomplete or inaccurate information contained on this map. Use of this website is subject to, and constitutes acceptance of the conditions set out in our disclaimer. This publication is copyright reserved by the Kāpiti Coast District Council. Cadastral and Topographic information is derived from Land Information New Zealand, CROWN COPYRIGHT RESERVED.

Resource Consents Map

50 Hollis Road Paraparaumu - LOT 1 DP 69320

Kāpiti Coast DISTRICT COUNCIL

Key to map symbols

Resource Consents

The 'Key to map symbols' column above will be empty if no Resource Consents are present in the area shown on this map.

N

0 20 40 Metres

Scale @ A4 - 1:1,000

Date Printed: September 28, 2026

Kāpiti Coast District Council accepts no responsibility for incomplete or inaccurate information contained on this map. Use of this website is subject to, and constitutes acceptance of the conditions set out in our disclaimer.
This publication is copyright reserved by the Kāpiti Coast District Council. Cadastral and Topographic information is derived from Land Information New Zealand, CROWN COPYRIGHT RESERVED.

Resource Consents Report

Resource Consent Number	Location	Valuation Number	Property Legal Description	Consent Type	Consent Proposal	Notified Yes/No	Hearing Yes/No	Consent Status	Decision Date	App.Date
010073	93 Donovan Road, Paraparaumu	1527139100	LOT 13 DP 40231 CT 12A/793	LD	PROPOSED EXTENSION ENCROACHES SIDE YARD	N	N	Decision Issued	3/4/2001	21/3/2001
130248	90A Mazengarb Road, Paraparaumu	1527138910	LOT 5 DP 432852 CT 525709	SN	Two lot infill subdivision and development at 90 Mazengarb	N	N	s.224 Issued	4/2/2014	13/1/2014
970381	Mazengarb Road, Paraparaumu	1527138902	LOTS 5-6 PT LOT 7 DP 53096	LC	ERECTION OF SINGLE STOREY BUILDING TO BE USED AS CLUB HOUSE	N	N	Decision Issued	11/12/1997	17/11/1997

Health and Alcohol Licenses

50 Hollis Road Paraparaumu - LOT 1 DP 69320

Kāpiti Coast DISTRICT COUNCIL

Key to map symbols

The 'Key to map symbols' column above will be empty if no Health and Alcohol Licences are present in the area shown on this map.

N

0 20 40 Metres

Scale @ A4 - 1:1,000

Date Printed: September 28, 2026

Kāpiti Coast District Council accepts no responsibility for incomplete or inaccurate information contained on this map. Use of this website is subject to, and constitutes acceptance of the conditions set out in our disclaimer.
This publication is copyright reserved by the Kāpiti Coast District Council. Cadastral and Topographic information is derived from Land Information New Zealand, CROWN COPYRIGHT RESERVED.

Services Network

50 Hollis Road Paraparaumu - LOT 1 DP 69320

Kāpiti Coast DISTRICT COUNCIL

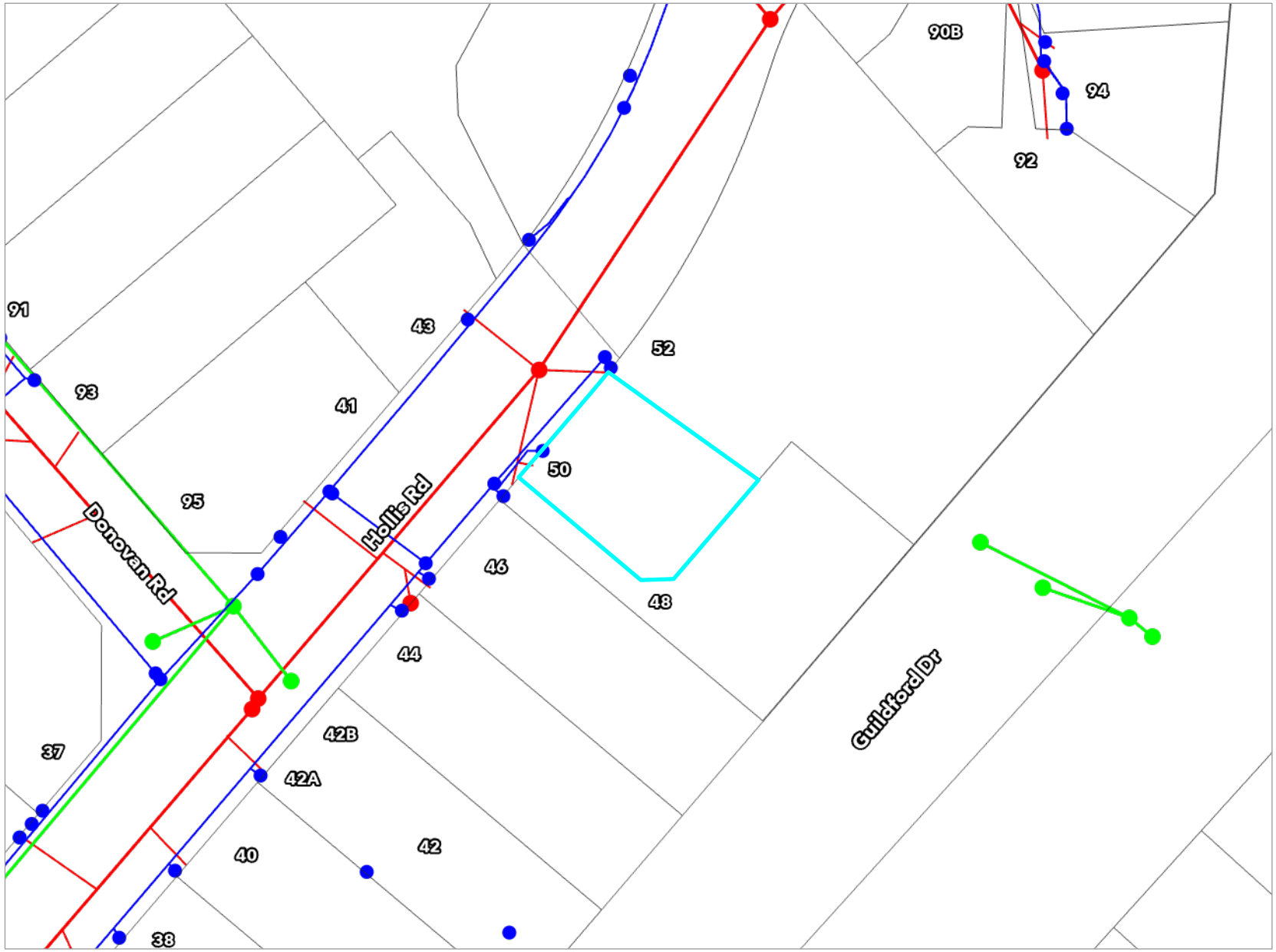

Key to map symbols

- WS Node
- Non-KCDC WS Node
- WS Pipe
- SW Point
- SW Pipe
- WW Point
- WW Pipe
- WW Lateral

The 'Key to map symbols' column above will be empty if no Services are present in the area shown on this map.

N

0 10 20 Metres

Scale @ A4 - 1:800

Date Printed: September 28, 2026

Kāpiti Coast District Council accepts no responsibility for incomplete or inaccurate information contained on this map. Use of this website is subject to, and constitutes acceptance of the conditions set out in our disclaimer.
This publication is copyright reserved by the Kāpiti Coast District Council. Cadastral and Topographic information is derived from Land Information New Zealand, CROWN COPYRIGHT RESERVED.

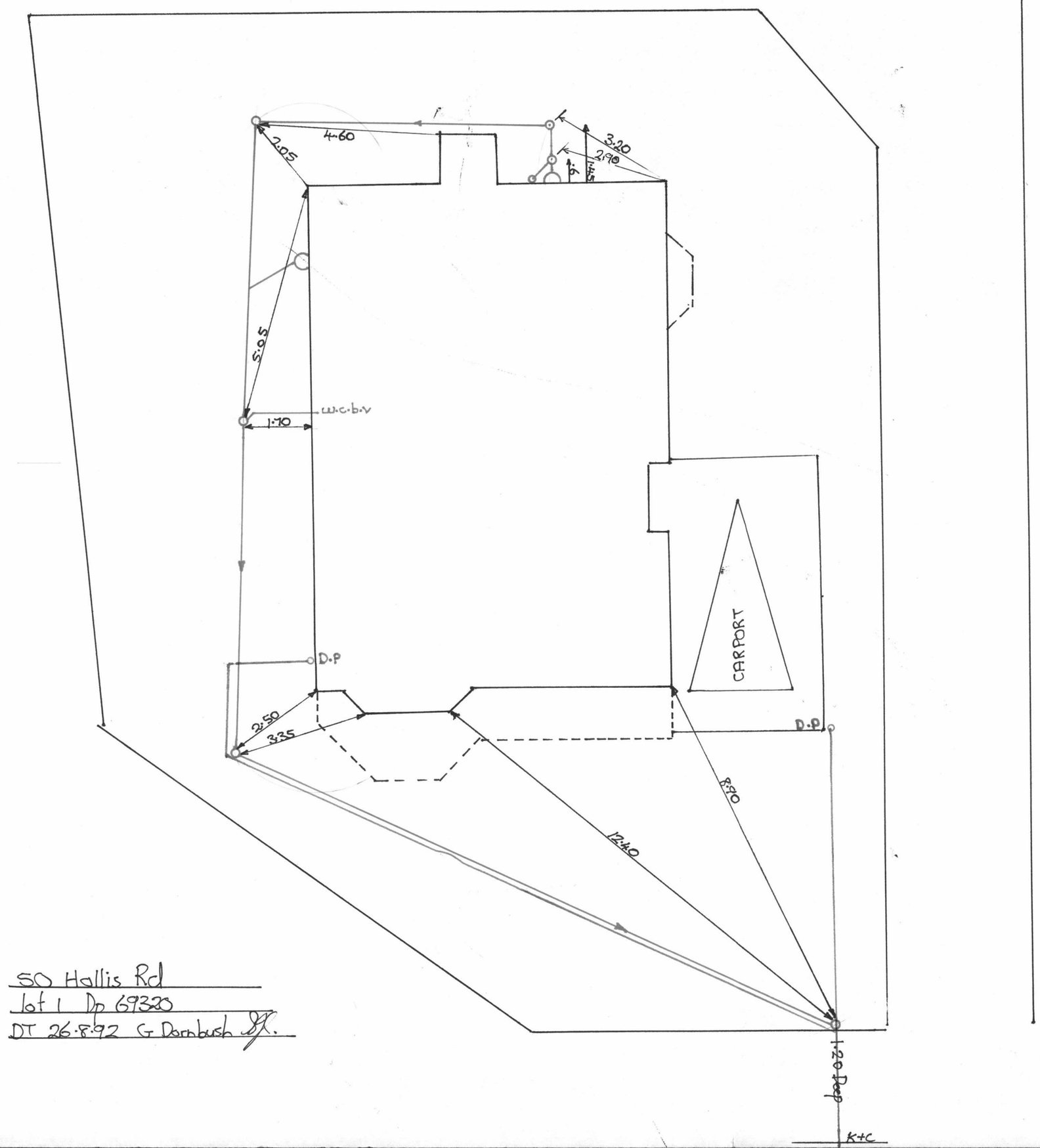

50 Hollis Rd
lot 1 Dp 69320
DT 26.8.92 G Dornbush

Sewer As Built
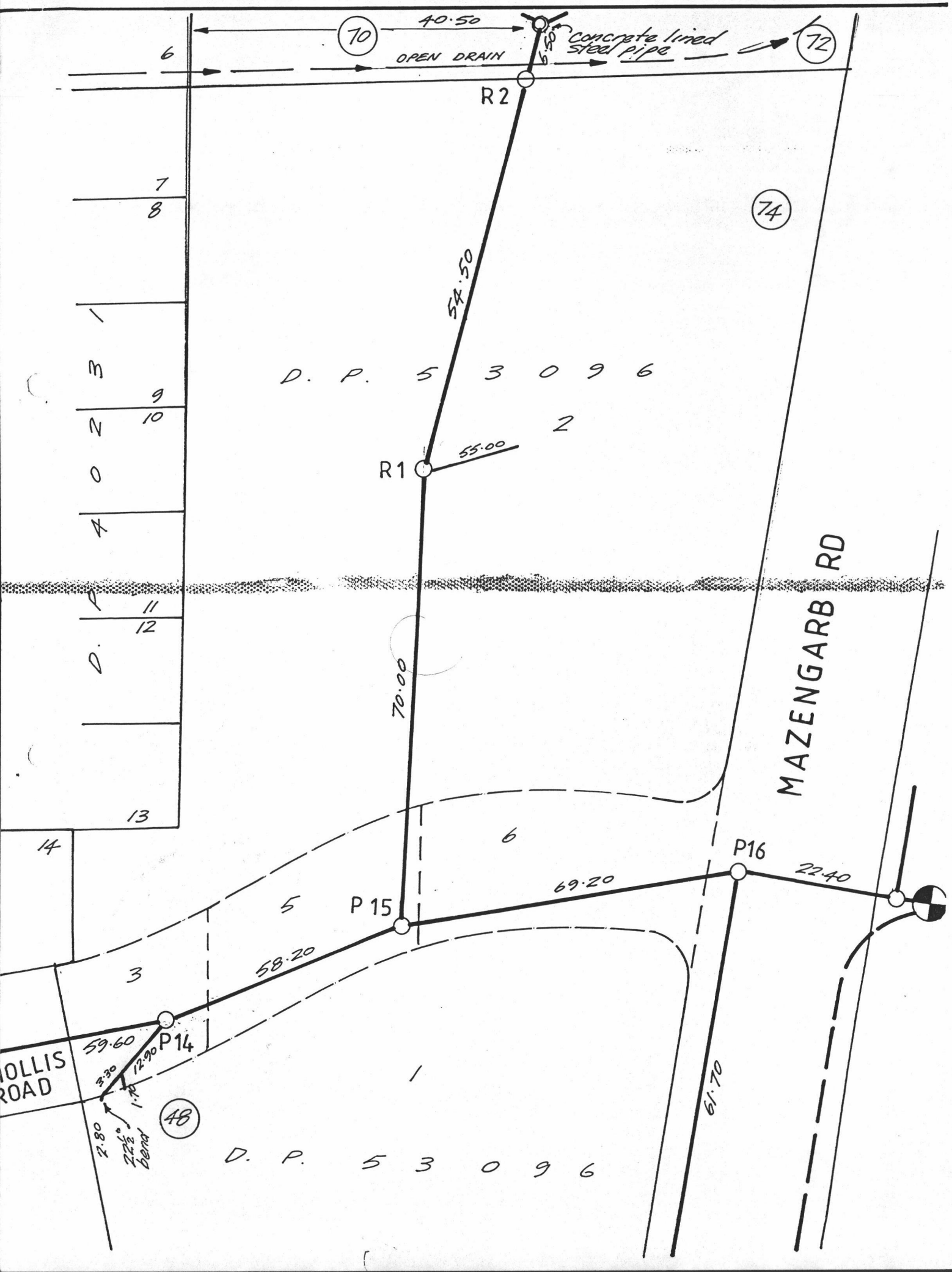
MAZENGARB RD. J.34