

**CITY OF MOORE  
ORDINANCE 1000.22**

**AN ORDINANCE AMENDING PART 1, CHAPTER 3, SECTION 1-302, MOORE  
CITY CODE, ESTABLISHING NEW WARD BOUNDARIES FOR THE CITY'S  
WARDS AS REQUIRED BY THE CITY CHARTER; PROVIDING FOR  
SEVERABILITY; PROVIDING FOR REPEALER.**

**NOW THEREFORE**, be it ordained by the Council of the City of Moore, in the State of Oklahoma, as follows:

**SECTION 1:**        **AMENDMENT** “Sec 1-302 Ward Boundaries” of the Moore Municipal Code is hereby *amended* as follows:

**A M E N D M E N T**

**Sec 1-302 Ward Boundaries**

- A. The three wards of the city shall consist of the following area, as amended from time to time:
1. Ward One consists of all that land or area lying within the limits of the city, and within the following described boundaries: the southwest quarter of Section 28, the south half of Section 29, all of Sections 19 and 30, the north half and the west half of the southeast quarter of Section 31 , the north half, the southeast quarter, and the southeast quarter of the southwest quarter of Section 32 , and the northwest quarter of Section 33, all in Township 10 North, Range 2 West of the Indian Meridian, Cleveland County, Oklahoma; and all of Section 13, all of Section 14 lying south of Main Street and East of Broadway Street, all of Section 23 lying east of Broadway Avenue, all of Sections 24 and 25, and 36, all in Township 10 North, Range 3 West of the Indian Meridian, Cleveland County, Oklahoma.
  2. Ward Two consists of all that land or area lying within the limits of the city, and within the following described boundaries: the west half of the southeast quarter of Section 7, the southeast quarter of the southeast quarter of Section 7, and all of Section 18, all in Township 10 North, Range 2 West of the Indian Meridian, Cleveland County, Oklahoma; and the south half of Sections 1, 2 and 3, the southeast quarter of Section 9, all of Sections 10, 11, and 12, the northeast quarter of Section 16, that portion of Section 14 lying north of Main Street and east of Interstate35 Street, all in Township 10 North, Range 3 West of the Indian Meridian, Cleveland County, Oklahoma.
  3. Ward Three consists of all that land or area lying within the limits of the city, and within the following described boundaries: all of Section 14 lying south of Main Street and west of Broadway Avenue, , all of Sections 15 and 22, all of

Section 23 lying west of Broadway Avenue, all of Sections 26 and 27, the east half of Section 28, the north half of Section 34, and all of Section 35 lying west of Interstate 35, all in Township 10 North, Range 3 West, of the Indian Meridian, Cleveland County, Oklahoma.

- B. References to streets, avenues, highways, roads and rights-of-way in subsection (A) of this section shall mean the centerlines thereof; and reference to the boundary of the city limits shall mean the boundary or limits of the city as it now exists or as it may hereafter exist.

(Prior Code, §§ 2-258, 2-259; Code 1999, § 1-302; Ord. No. 13(92), 1-21-1992; Ord. No. 347(02), 1-7-2002; Ord. No. 708(11), 11-21-2011)

**State Law reference**— Wards 11 O.S. § 20-101 et seq.

**SECTION 2: REPEALER CLAUSE** All ordinances or resolutions or parts thereof, which are in conflict herewith, are hereby repealed.


**SECTION 3: SEVERABILITY CLAUSE** Should any part or provision of this Ordinance be declared by the courts to be unconstitutional or invalid, such decision shall not affect the validity of the Ordinances a whole or any part thereof other than the part so declared to be unconstitutional or invalid.


PASSED AND ADOPTED BY THE CITY OF MOORE COUNCIL MARCH 07, 2022.


	<b>AYE</b>	<b>NAY</b>	<b>ABSENT</b>	<b>ABSTAIN</b>
Glen Lewis, Mayor	_____	_____	<u>  X  </u>	_____
Danielle McKenzie, Ward 1	<u>  X  </u>	_____	_____	_____
Adam Webb, Ward 1	<u>  X  </u>	_____	_____	_____
Melissa Hunt, Ward 2	<u>  X  </u>	_____	_____	_____
Mark Hamm, Ward 2	<u>  X  </u>	_____	_____	_____
Louie Williams, Ward 3	<u>  X  </u>	_____	_____	_____
Jason Blair, Ward 3	<u>  X  </u>	_____	_____	_____

Presiding Officer

Attest

  
Glenn Lewis, Mayor, City of Moore

  
Vanessa Kemp, City Clerk City of  
Moore

A handwritten signature in black ink, reading "Randy C. Brink". The signature is fluid and cursive, with the first name "Randy" being the most prominent.

Randy C. Brink, City Attorney,  
Approved as to Form, City of Moore

