


















# City of St Anthony

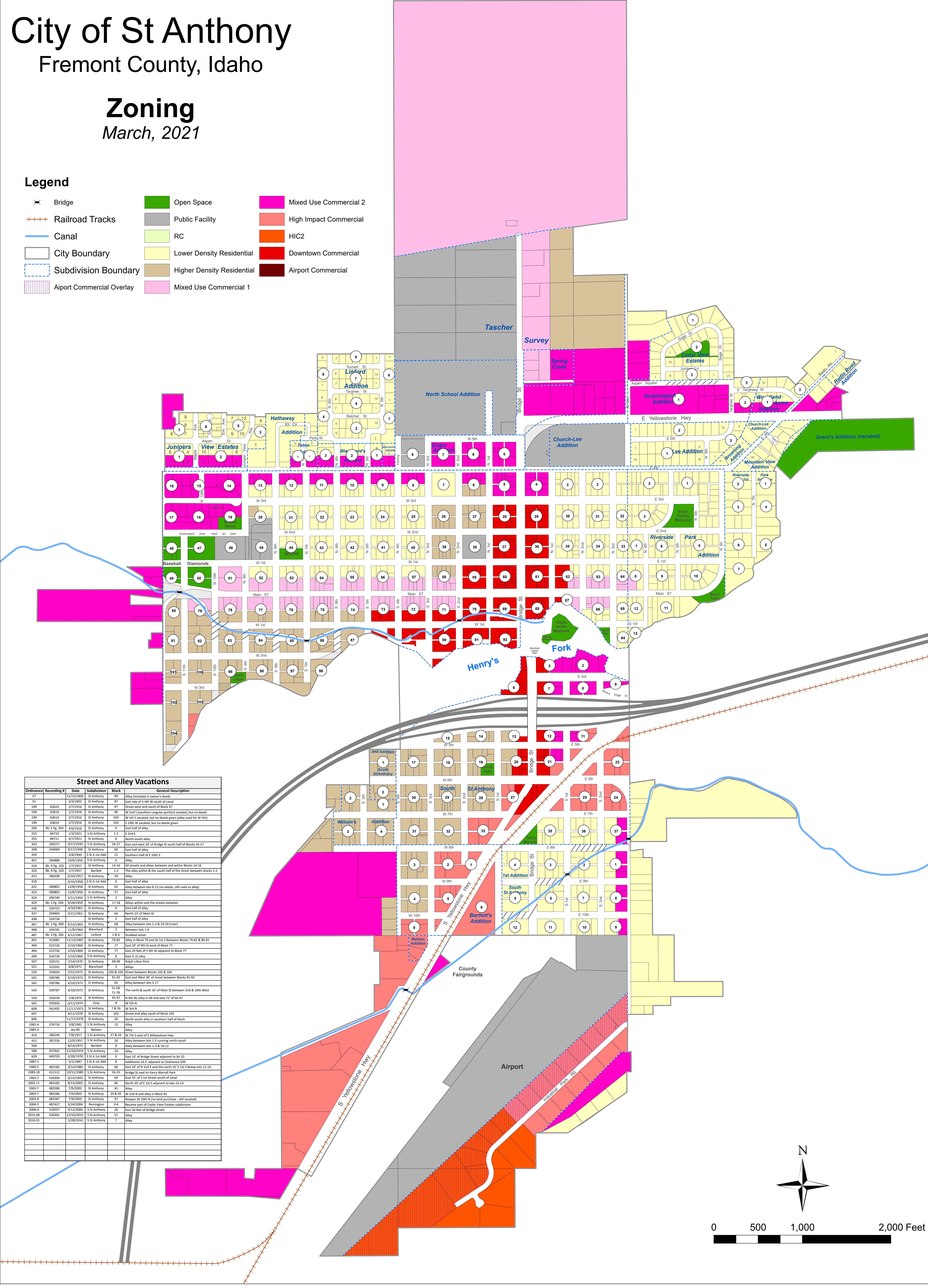
## Fremont County, Idaho

# Zoning

## March, 2021

### Legend

-  Bridge
-  Railroad Tracks
-  Canal
-  City Boundary
-  Subdivision Boundary
-  Airport Commercial Overlay
-  Open Space
-  Public Facility
-  RC
-  Lower Density Residential
-  Higher Density Residential
-  Mixed Use Commercial 1
-  Mixed Use Commercial 2
-  High Impact Commercial
-  HIC2
-  Downtown Commercial
-  Airport Commercial



Street and Alley Vacations					
Ordinance	Recording #	Date	Subdivision	Block	General Description
27		12/22/1988	St Anthony	84	Alley (included in water vacated)
51		3/2/1992	St Anthony	87	East side of S 8th W south of canal
199	63614	2/7/1916	St Anthony	97	Street west and south of Block 97
199	63614	2/7/1916	St Anthony	96	W 2nd S (southern angular portion) vacated, but no deeds
199	63614	2/7/1916	St Anthony	104	W 2nd S vacated, but no deeds given (alley used for W 5th)
199	63614	2/7/1916	St Anthony	103	S 12th W vacated, but no deeds given
200	Bk. E Pg. 364	4/6/1916	St Anthony	4	East half of alley
253	84710	1/7/1921	S St Anthony	1-2	S 2nd E
255	84712	4/7/1921	St Anthony	8	North-south alley
343	240557	4/17/1939	S St Anthony	26-27	East and west 20' of Bridge St south half of Blocks 26-27
348	244069	9/17/1940	St Anthony	60	East half of alley
407	284889	10/8/1956	St Anthony	9	Alley
410	Bk. R Pg. 103	1/7/1957	St Anthony	14-16	All streets and alleys between and within Blocks 14-16
410	Bk. R Pg. 103	1/7/1957	Bartlett	1-2	The alley within & the south half of the street between blocks 1-2
413	286209	4/10/1957	St Anthony	29	Alley
418		3/10/1958	St Anthony	6	East half of alley
422	289802	12/8/1958	St Anthony	62	Alley between lots 6-15 (no deeds, still used as alley)
423	289803	12/8/1958	St Anthony	37	East half of alley
424	290780	5/11/1959	St Anthony	2	Alley
428	Bk. S Pg. 593	9/28/1959	St Anthony	17-18	Alleys within and the streets between
436	336732	4/10/1961	St Anthony	6	East half of alley
437	294904	4/21/1961	St Anthony	64	North 23' of Main St
438	240794		St Anthony	5	East half of alley
467	Bk. 3 Pg. 409	9/14/1964	St Anthony	68	Alley between lots 1-2 & 19-20 (river)
468	336765	11/9/1964	Blanchard	2	Between lots 1-4
487	Bk. 3 Pg. 265	6/23/1967	Linford	1 & 6	Stubbed street
491	333081	12/12/1967	St Anthony	79-82	Alley in Block 79 and W 14 S between Blocks 79-82 & 80-81
494	335726	2/10/1969	St Anthony	77	East 20' of 9th W west of Block 77
494	335726	2/10/1969	St Anthony	77	East 20 feet of S 9th W adjacent to Block 77
499	330799	5/10/1969	St Anthony	8	East 3' of alley
507	330551	7/4/1970	St Anthony	98-99	Bridge (Lemon Park)
521	332421	6/8/1971	Blanchard	3	Alleys
529	332624	2/22/1972	St Anthony	102 & 104	Street between Blocks 102 & 104
541	330786	4/10/1973	St Anthony	91-92	East and West 30' of street between Blocks 91-92
542	330785	4/10/1973	St Anthony	92	Alley between lots 1-12
543	330787	4/10/1973	St Anthony	51-58 71-78	The north & south 10' of Main St between 2nd & 10th West
554	334250	1/8/1974	St Anthony	45-47	N 9th W alley in 46 and east 72' of lot 47
562	339556	6/11/1974	Gray	5	W 5th N
608	341492	11/17/1975	St Anthony	7 & 26	W 3rd N
647	4211978		St Anthony	103	Street and alley south of Block 103
666		12/12/1979	St Anthony	25	North-south alley in southern half of block
1982-4	376716	5/8/1982	S St Anthony	15	Alley
1985-3		Jan-85	Nelson		Alley
414	286240	7/8/1957	S St Anthony	27 & 34	W 7th S east of S Yellowstone Hwy
415	287326	12/8/1957	S St Anthony	20	Alley between lots 1-5 running north-south
546	8/14/1973		Bartlett	8	Alley between lots 1-9 & 10-12
588	337942	12/20/1974	S St Anthony	24	Alley
638	449703	2/20/1978	S St Anthony	6	East 10' of Bridge Street adjacent to lot 10
1987-1		5/17/1987	S St Anthony	6	Additional E.S.; adjacent to Ordinance 638
1989-5	483182	3/14/1989	St Anthony	66	East 50' of N 2nd E and the north 30' E St S below lots 11-14
1989-10	412112	10/11/1989	S St Anthony	34-35	Bridge St next to Harry Woodell Park
1999-2	483888	4/13/1993	St Anthony	69	East 30' of S 4th Street south of canal
2000-11	483182	8/15/2003	St Anthony	66	North 35' of E 1st S adjacent to lots 13-14
2003-7	482586	7/9/2003	St Anthony	45	Alley
2003-7	482586	7/9/2003	St Anthony	28 & 45	W 2nd N and alley in Block 45
2003-8	482587	7/9/2003	St Anthony	47	Because W 20th N lot and purchase - still vacated
2004-2	487437	3/24/2004	Remington	4-6	Became part of Cedar View Estates subdivision
2006-4	510557	4/12/2006	S St Anthony	26	East 50 feet of Bridge Street
2015-08	566391	12/10/2015	S St Anthony	51	Alley
2016-03		1/28/2016	S St Anthony	7	Alley

