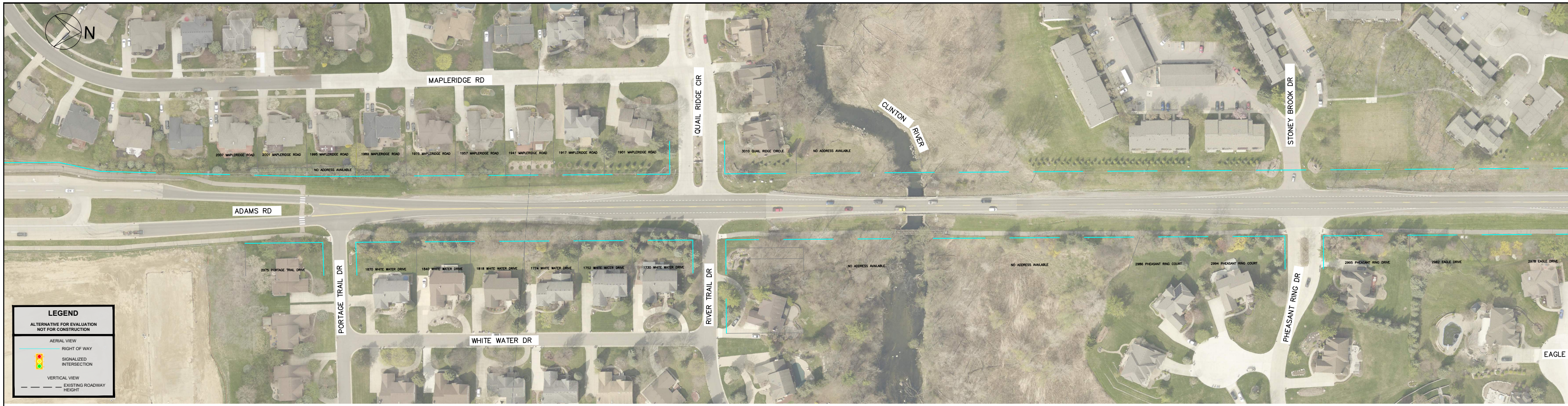
N
MAPLERIDGE RD
QUAIL RIDGE CIR
CLINTON RIVER
STONEY BROOK DR
2007 MAPLERIDGE ROAD
2001 MAPLERIDGE ROAD
1995 MAPLERIDGE ROAD
1989 MAPLERIDGE ROAD
1975 MAPLERIDGE ROAD
1957 MAPLERIDGE ROAD
1941 MAPLERIDGE ROAD
1917 MAPLERIDGE ROAD
1901 MAPLERIDGE ROAD
NO ADDRESS AVAILABLE
3010 QUAIL RIDGE CIRCLE
NO ADDRESS AVAILABLE
ADAMS RD
2975 PORTAGE TRAIL DRIVE
1870 WHITE WATER DRIVE
1840 WHITE WATER DRIVE
1818 WHITE WATER DRIVE
1774 WHITE WATER DRIVE
1752 WHITE WATER DRIVE
1730 WHITE WATER DRIVE
NO ADDRESS AVAILABLE
NO ADDRESS AVAILABLE
2986 PHEASANT RING COURT
2994 PHEASANT RING COURT
2995 PHEASANT RING DRIVE
2982 EAGLE DRIVE
2978 EAGLE DRIVE
PORTAGE TRAIL DR
RIVER TRAIL DR
WHITE WATER DR
PHEASANT RING DR
EAGLE

LEGEND

ALTERNATIVE FOR EVALUATION
NOT FOR CONSTRUCTION

AERIAL VIEW

―	RIGHT OF WAY
🚦	SIGNALIZED INTERSECTION

VERTICAL VIEW

— — —	EXISTING ROADWAY HEIGHT

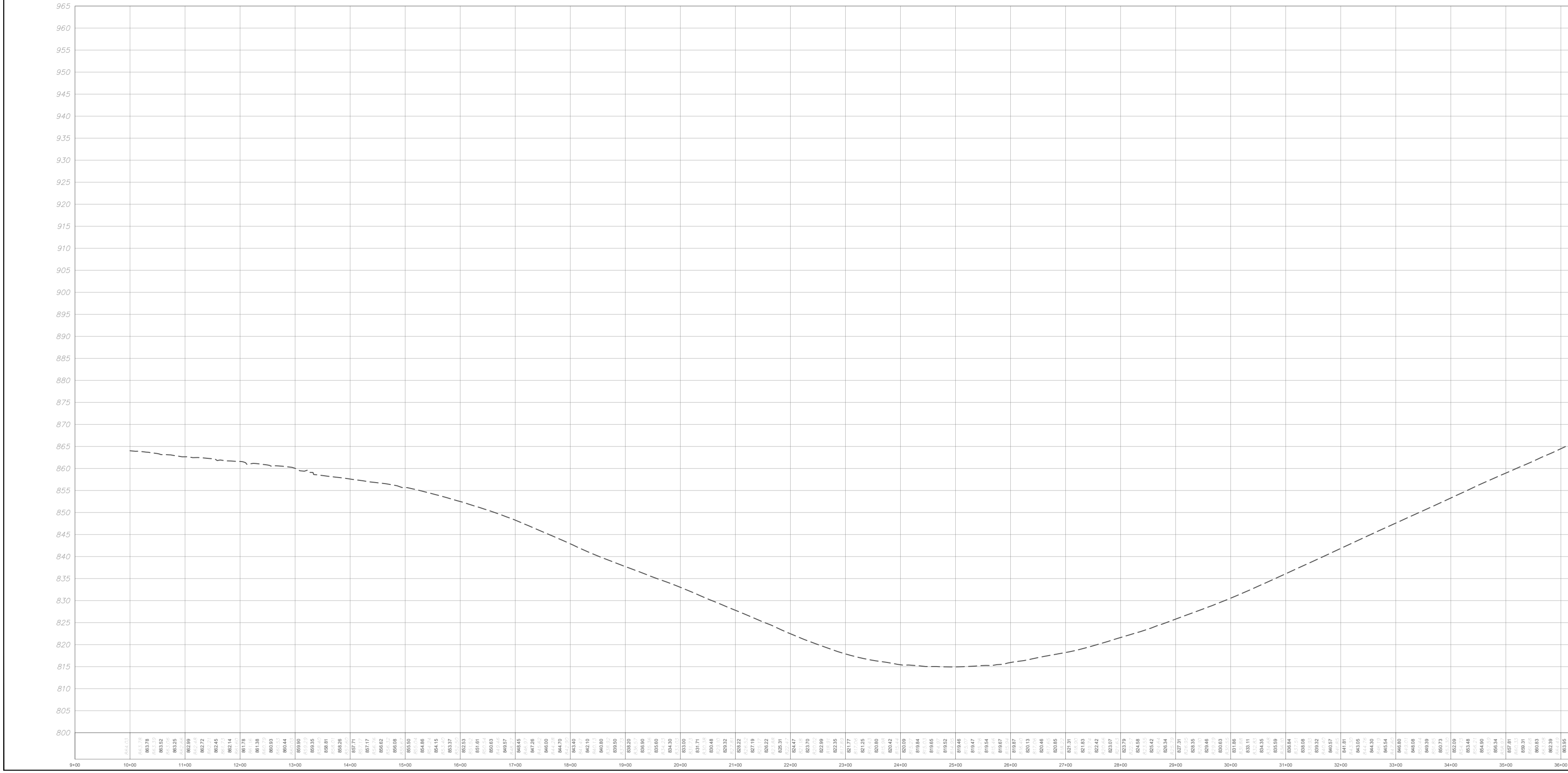

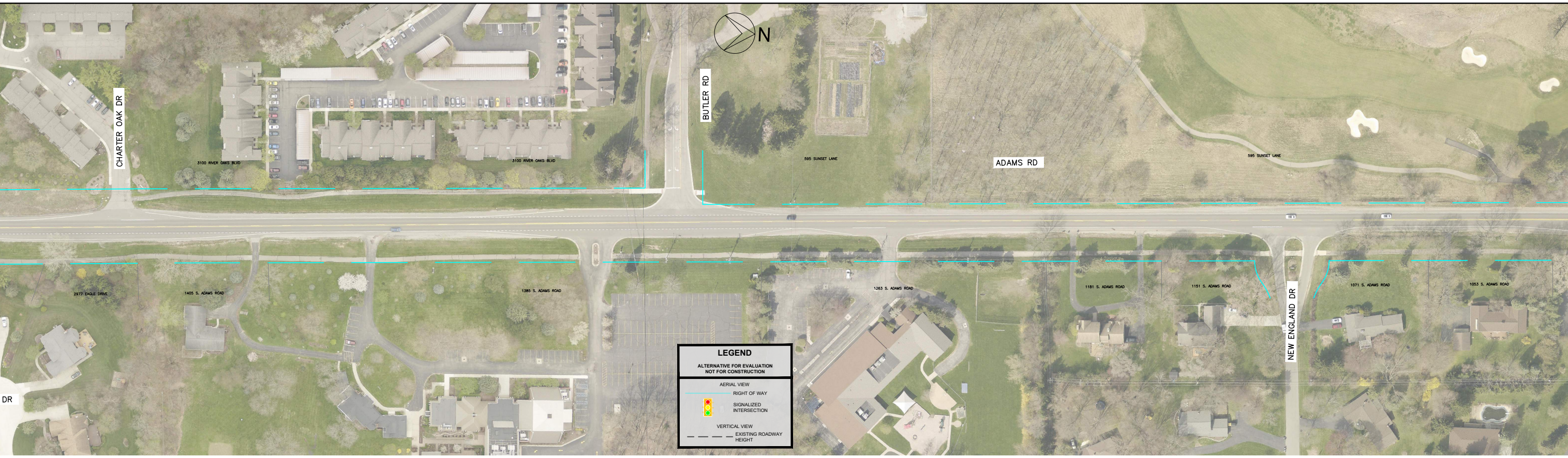
N
CHARTER OAK DR
BUTLER RD
ADAMS RD
NEW ENGLAND DR
DR
3100 RIVER OAKS BLVD
3100 RIVER OAKS BLVD
595 SUNSET LANE
595 SUNSET LANE
2977 EAGLE DRIVE
1405 S. ADAMS ROAD
1385 S. ADAMS ROAD
1263 S. ADAMS ROAD
1181 S. ADAMS ROAD
1151 S. ADAMS ROAD
1071 S. ADAMS ROAD
1053 S. ADAMS ROAD
LEGEND
ALTERNATIVE FOR EVALUATION
NOT FOR CONSTRUCTION
AERIAL VIEW
RIGHT OF WAY
SIGNALIZED INTERSECTION
VERTICAL VIEW
EXISTING ROADWAY HEIGHT

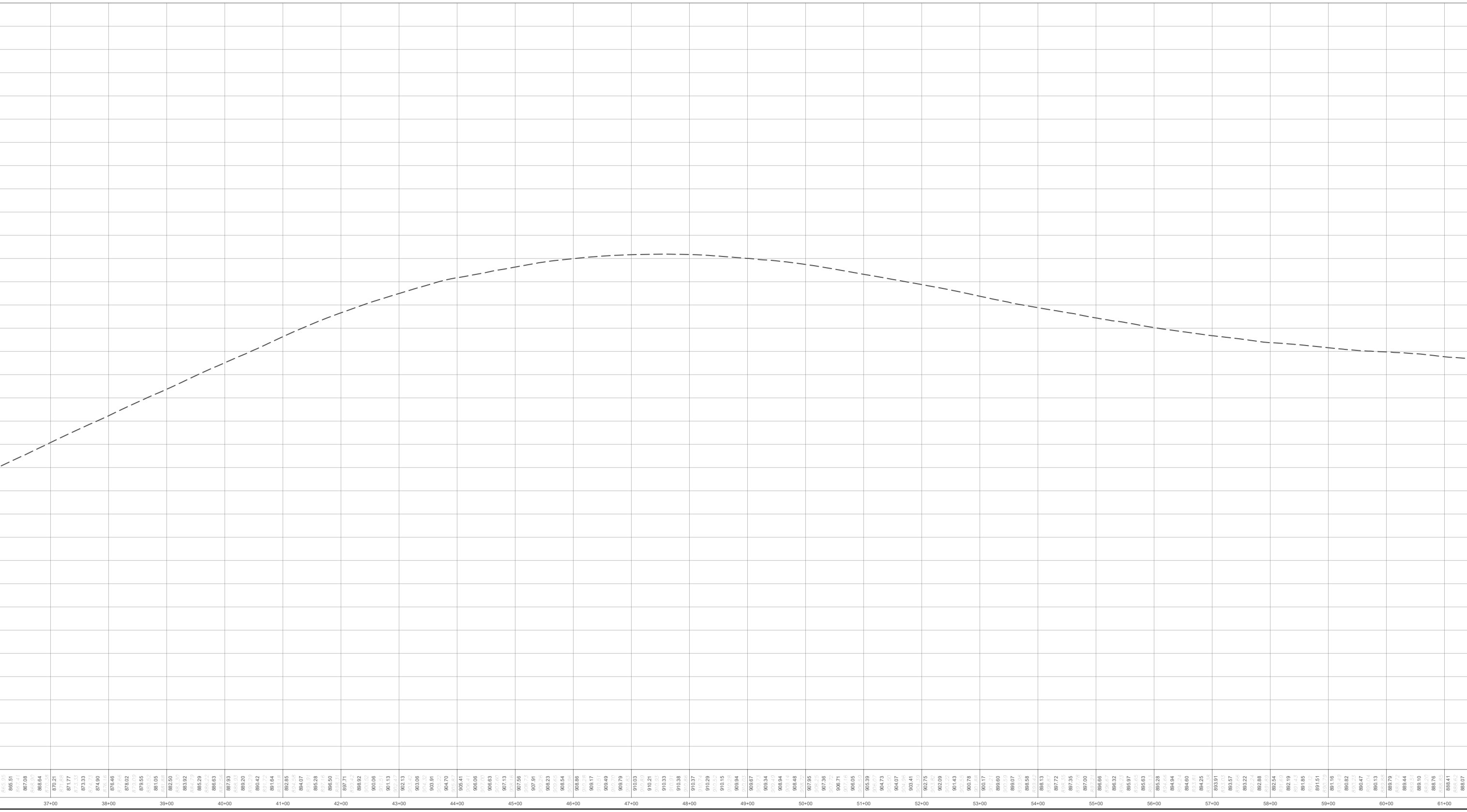

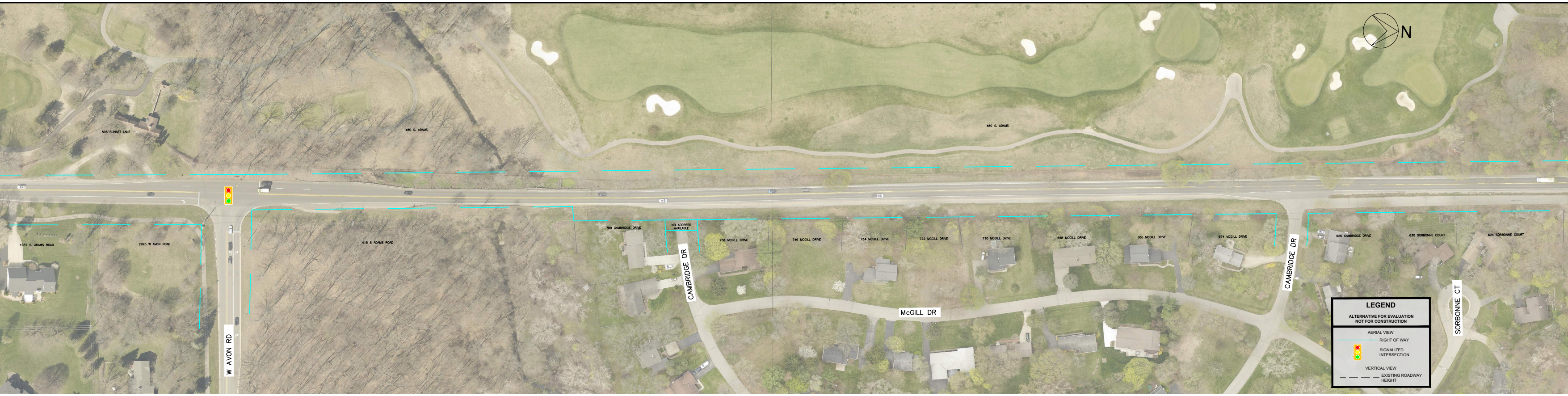
N
595 SUNSET LANE
480 S. ADAMS
480 S. ADAMS
1037 S. ADAMS ROAD
2995 W AVON ROAD
415 S ADAMS ROAD
W AVON RD
789 CAMBRIDGE DRIVE
NO ADDRESS AVAILABLE
CAMBRIDGE DR
758 MCGILL DRIVE
746 MCGILL DRIVE
734 MCGILL DRIVE
722 MCGILL DRIVE
710 MCGILL DRIVE
698 MCGILL DRIVE
686 MCGILL DRIVE
674 MCGILL DRIVE
McGILL DR
CAMBRIDGE DR
625 CAMBRIDGE DRIVE
630 SORBONNE COURT
624 SORBONNE COURT
SORBONNE CT
LEGEND
ALTERNATIVE FOR EVALUATION
NOT FOR CONSTRUCTION
AERIAL VIEW
RIGHT OF WAY
SIGNALIZED INTERSECTION
VERTICAL VIEW
EXISTING ROADWAY HEIGHT

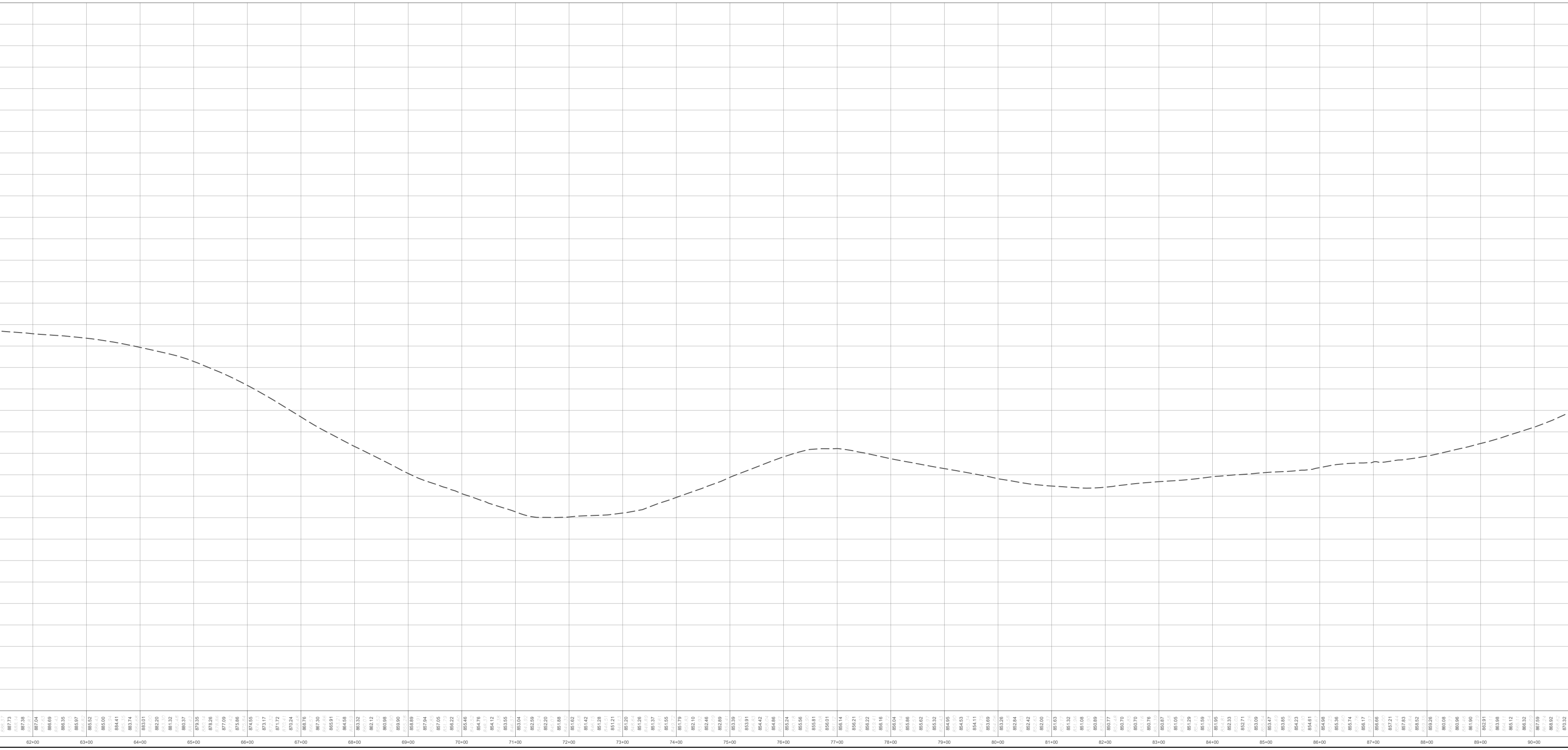

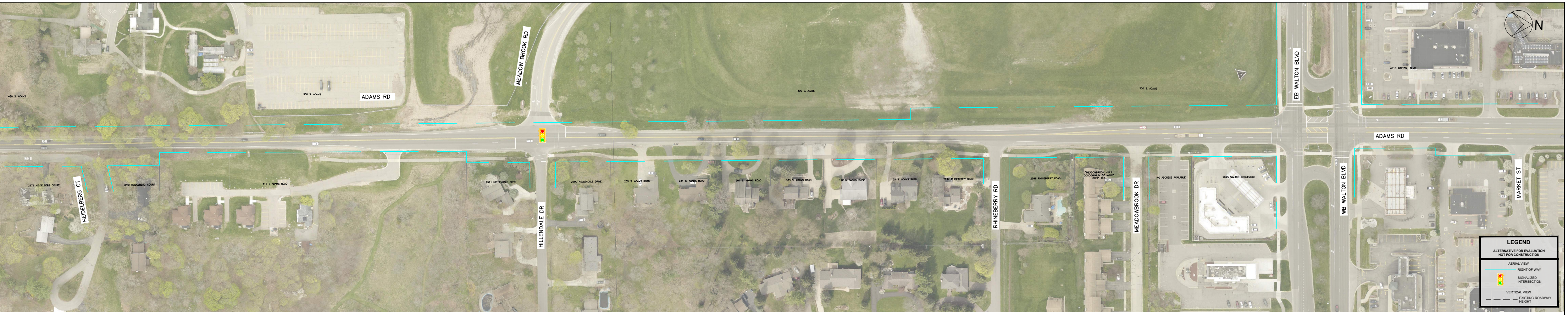
N
ADAMS RD
MEADOW BROOK RD
HEIDELBERG CT
HILLENDALE DR
RHINEBERRY RD
MEADOWBROOK DR
EB WALTON BLVD
WB WALTON BLVD
MARKET ST
ADAMS RD

LEGEND

ALTERNATIVE FOR EVALUATION
NOT FOR CONSTRUCTION

AERIAL VIEW

— RIGHT OF WAY

🚦 SIGNALIZED INTERSECTION

VERTICAL VIEW

– – – EXISTING ROADWAY HEIGHT

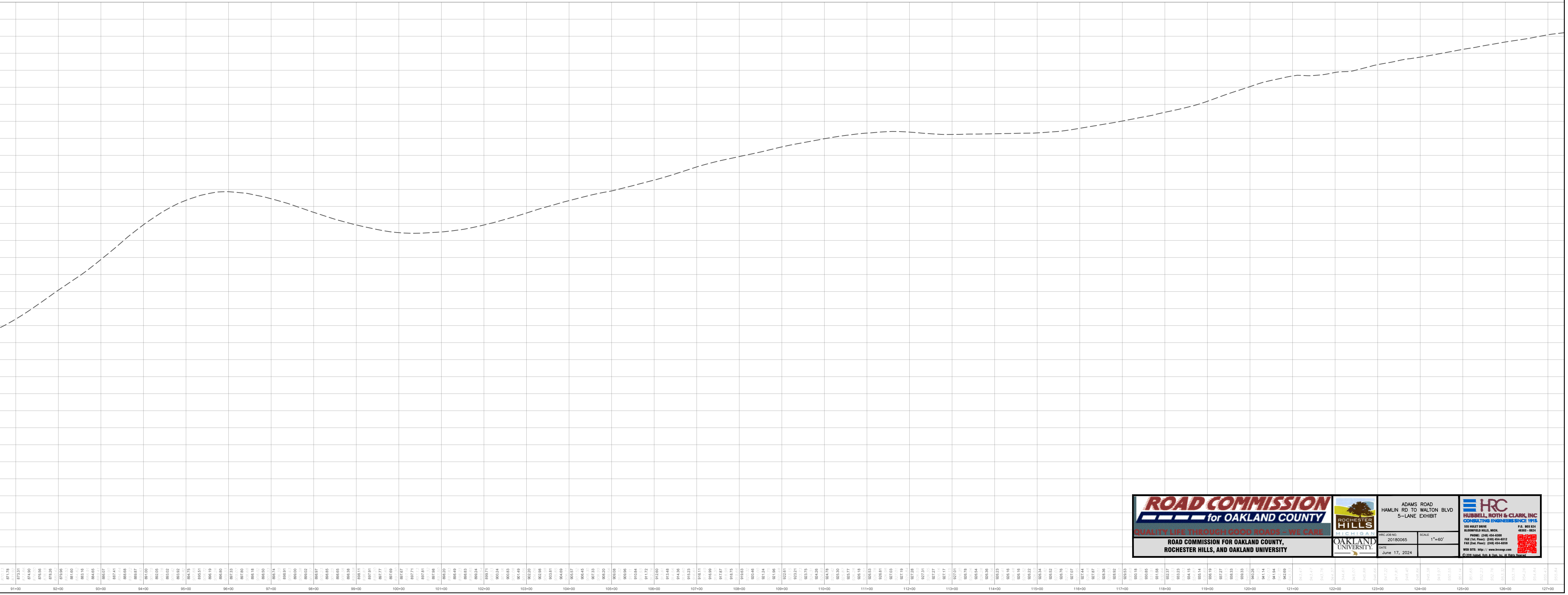

ROAD COMMISSION
for OAKLAND COUNTY
QUALITY LIFE THROUGH GOOD ROADS – WE CARE

ROAD COMMISSION FOR OAKLAND COUNTY,
ROCHESTER HILLS, AND OAKLAND UNIVERSITY

ROCHESTER HILLS MICHIGAN

OAKLAND UNIVERSITY

ADAMS ROAD
HAMLIN RD TO WALTON BLVD
5–LANE EXHIBIT

HRC JOB NO.	SCALE
20180065	1"=60'
DATE	
June 17, 2024	

HRC
HUBBELL, ROTH & CLARK, INC
CONSULTING ENGINEERS SINCE 1915

555 HULET DRIVE
BLOOMFIELD HILLS, MICH.
P.O. BOX 824
48303 - 0824
PHONE: (248) 454-6300
FAX (1st. Floor): (248) 454-6312
FAX (2nd. Floor): (248) 454-6359
WEB SITE: http: // www.hrcengr.com

© 2018 Hubbell, Roth & Clark, Inc. All Rights Reserved