




COMPREHENSIVE  
MULTIMODAL  
CORRIDOR PLAN

# Coast, Canyons, and Trails

# Comprehensive Multimodal Corridor Plan (CMCP)


Community Group Updates



# Agenda

- 2021 Regional Plan Update
- Comprehensive Multimodal Corridor Plans (CMCPs)
- Coast, Canyons, and Trails CMCP
- Potential Transportation Solutions
- Gathering Community Input
- Next Steps

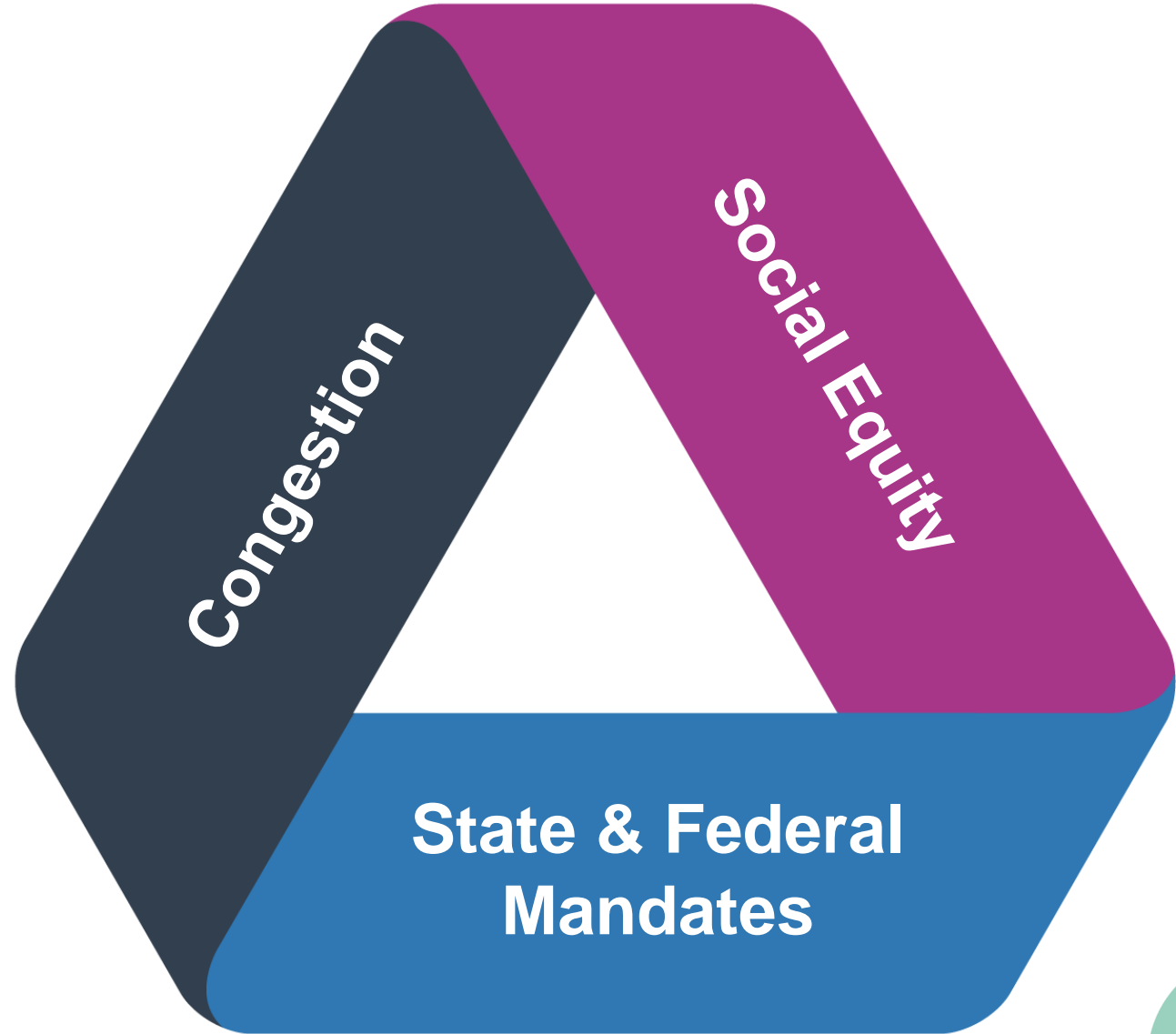
# 2021 Regional Plan



Coast,  
Canyons,  
and Trails

# Three Challenges

- Reduce congestion
- Improve social equity
- Meet state and federal mandates – to be *faster, fairer, and cleaner*



# 5 Big Moves

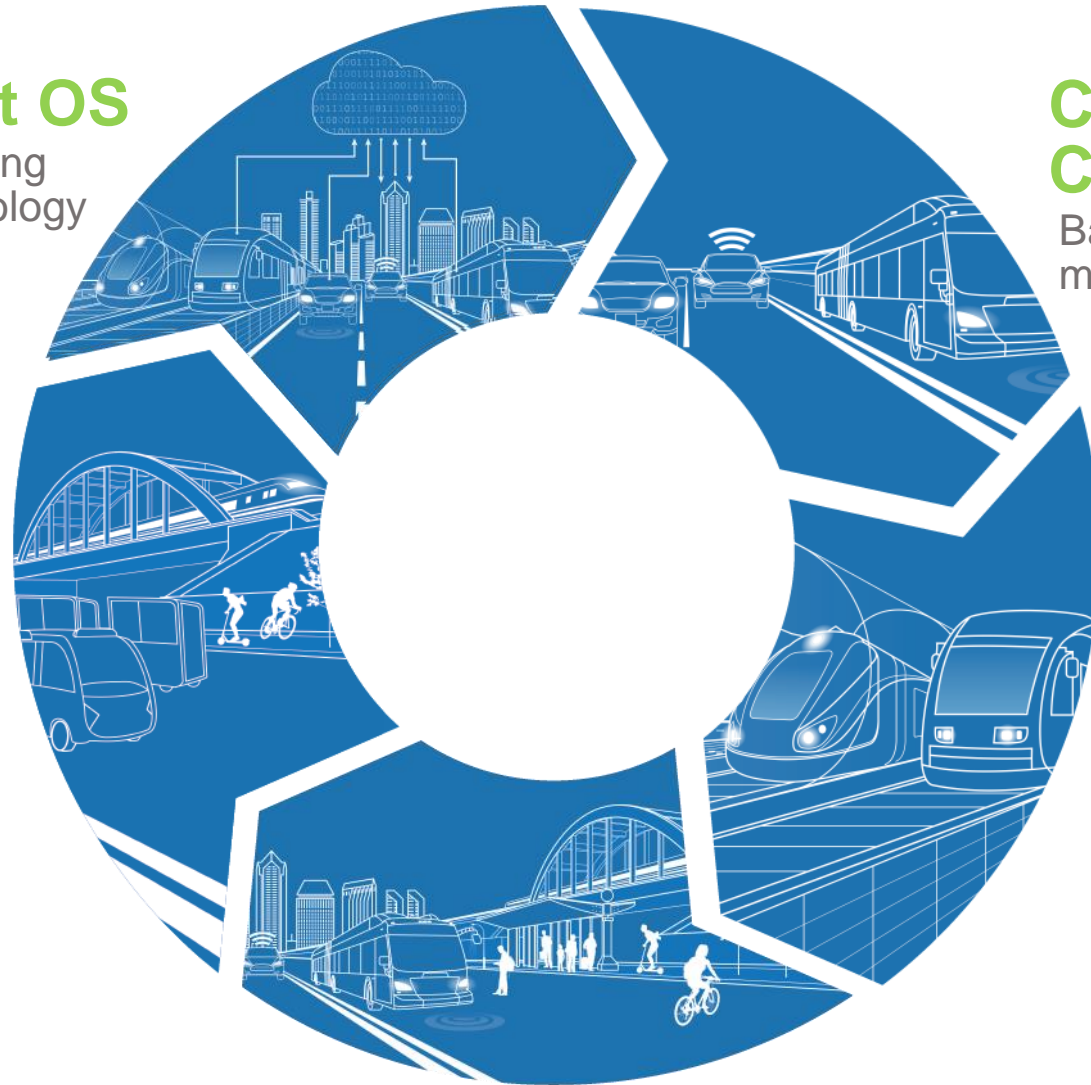
**Next OS**  
Enabling  
technology

**Complete  
Corridors**  
Backbone of a  
multimodal system

**Flexible  
Fleets**  
First and  
Last mile  
options

**Transit  
Leap**  
Quality transit  
alternatives to  
automobiles

**Mobility Hubs**  
Connection and transfer points





An aerial photograph of the San Diego region, including the coastline, San Diego Bay, and the surrounding mountains. Overlaid on the map are several colored lines and shaded areas. A thick purple line follows the coast and runs inland. A network of yellow-green lines crisscrosses the area. A large, irregular green outline encompasses most of the land area shown. Pink shaded regions are scattered across the map, particularly in the coastal and central areas. Two airplane icons are placed on the map: one near San Diego International Airport and another further inland.

# A Bold New Vision

Fast, Fair, Clean

[SDForward.com](http://SDForward.com)

# Comprehensive Multimodal Corridor Plans (CMCPs)



Coast,  
Canyons,  
and Trails



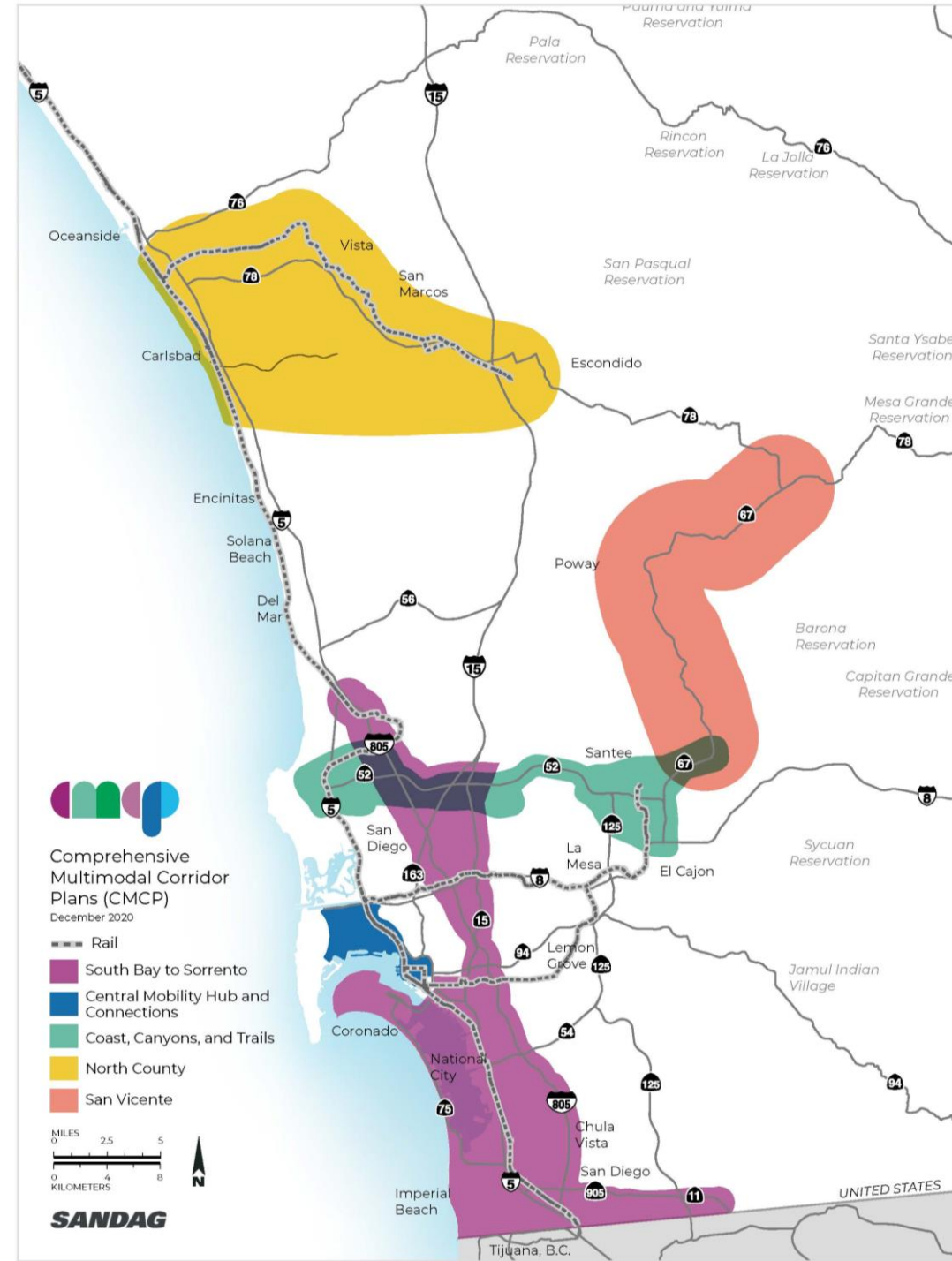
# CMCP Implementation Plan





# CMCP Overview

- Five transportation corridors currently in development
- CMCPs are data-driven and will:
  - Evaluate travel modes and transportation facilities
  - Develop transportation solutions
  - Improve multimodal connections
  - Decrease environmental threats
- CMCPs help the San Diego region compete for local, state, and federal funds

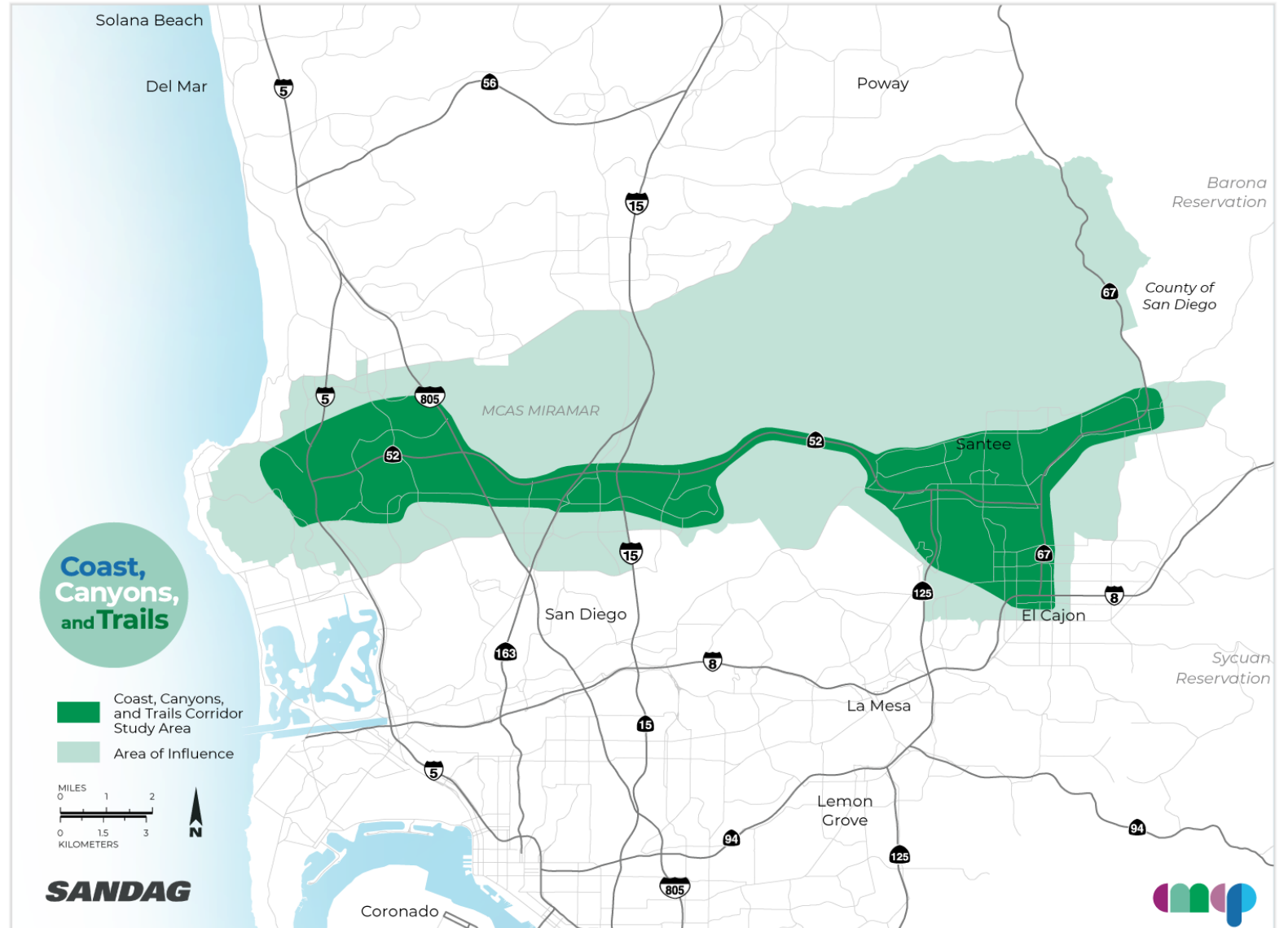


# Coast, Canyons, and Trails CMCP



Coast,  
Canyons,  
and Trails

# Coast, Canyons, and Trails Study Area & Area of Influence

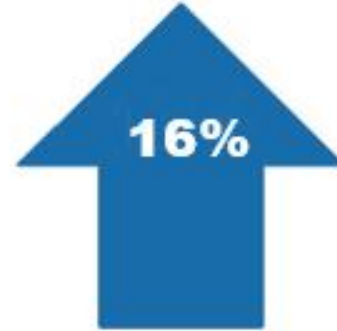


Note: The area of influence represents the demographic and travel analysis developed from a larger census tract based area. Transportation solutions will be focused within the study area boundary.

# Twenty Years of Corridor Growth: 2000 - 2020



Population



Housing Units



Jobs



Sources:

2000 Population/Housing Units: 2000 Census


2000 Jobs: SANDAG Series 10 Forecast base year

2019 Population/Housing Units: 2019 SANDAG Estimates

2020 Jobs: SANDAG Series 14 forecast data source 35 (2020)



# Corridor Demographics



Population

**114,958**

3% of  
region



Housing Units

**45,260**

4% of  
region



Jobs

**117,026**

7% of  
region

Sources: Series 14 forecast data source  
39 (2020)

# Corridor Destinations



# Coast, Canyons, and Trails Goals

- Improve transportation safety
- Develop and preserve an accessible multimodal transportation system for all users
- Promote and practice environmental stewardship
- Support a vibrant economy
- Foster livable and healthy communities that promote social equity
- Advance efficient, resilient, and innovative approaches in developing and delivering transformative projects




# CMCP Plan Strategies

- Freeway/Ramp improvements
- Roadway improvements
- Transit improvements
- Active transportation improvements
- Mobility Hubs and Flexible Fleets





# Gathering Community Input



Coast,  
Canyons,  
and Trails

# Comments and Survey Feedback



## Survey

We invite you to share your input with us by taking this survey. Completing the survey will take fewer than 10 minutes.

START 7 Jun

Take The Project Survey



## CCT Interactive Map

Use this map to highlight what you like, identify project concerns, make a comment, and provide ideas and suggestions.

START 7 Jun

END 24 Nov

See Project Map



## We Would Love to Hear from You

Please fill out our comment form.

START 7 Jun

END 24 Nov

Comment Form



Visit [sandag.mysocialpinpoint.com/coastcanyonstrails](https://sandag.mysocialpinpoint.com/coastcanyonstrails) or scan to visit the Coast, Canyons, and Trails virtual engagement hub




Coast,  
Canyons,  
and Trails

# Comments and Survey Feedback



# Next Steps



**Coast,  
Canyons,  
and Trails**



# Milestones and Timeline

**July 15, 2021**

- First Virtual Public Meeting

**Summer 2021**

- Develop Transportation Solutions

**Fall 2021**

- Second Virtual Public Meeting

**Fall 2021**

- Prepare Draft Report

**Winter 2021**

- Present Final Report

SANDAG and Caltrans  
are committed to keeping  
communities informed



[sandag.org/CMCP](https://sandag.org/CMCP)



[CMCP@sandag.org](mailto:CMCP@sandag.org)



Call (888) 317-8976 | Text (844) 569-0570



**CCT Virtual Engagement Hub**  
[sandag.mysocialpinpoint.com/coastcanyonstrails](https://sandag.mysocialpinpoint.com/coastcanyonstrails)



**SANDAGregion | SDCaltrans**



**SANDAGregion | D11Caltrans**



**SANDAGregion | CaltransDistrict11**



**SANDAG | SDCaltrans**