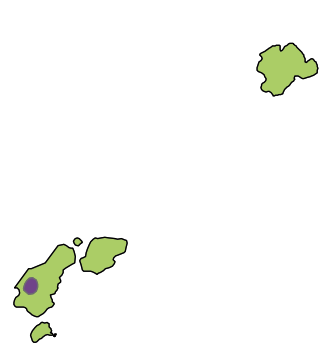
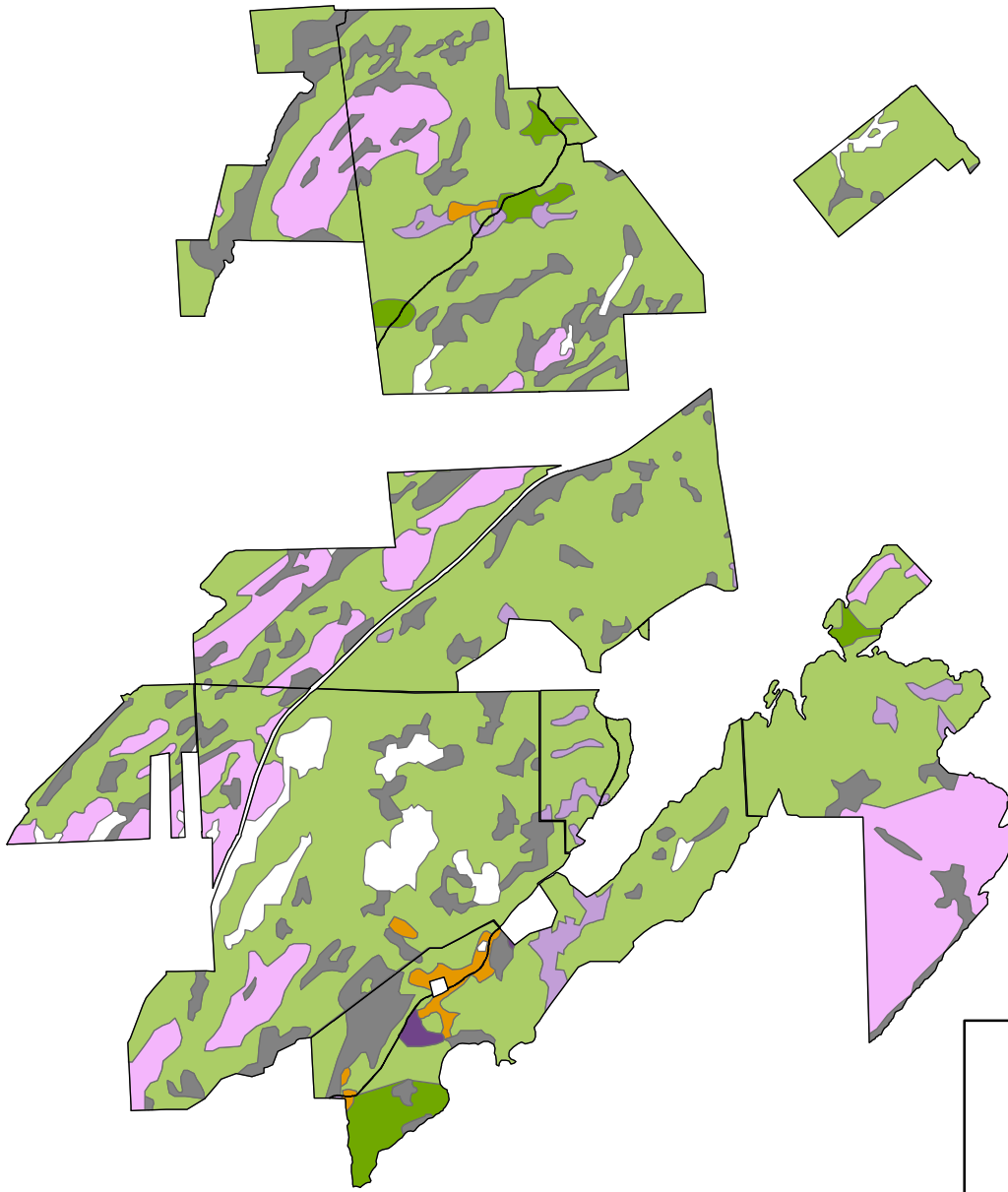








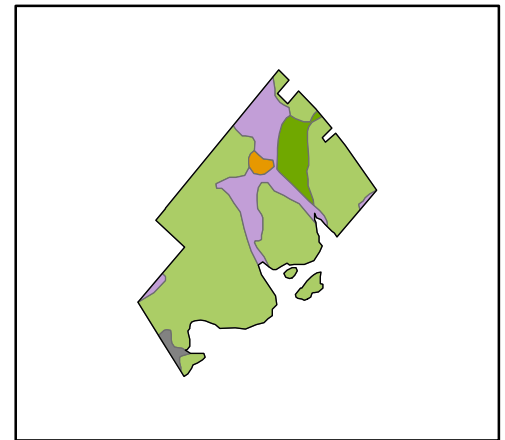


Queen's University Biological Station- Sediments



-  1a, Till Blanket
-  1b, Till Veneer
-  2, Ice Contact Sediments
-  4a, Offshore Sediments
-  4b, Littoral and Nearshore Sediments
-  7, Organic Deposits
-  R, Precambrian Rock. Undivided
-  QUBS Property



Scale 1:60,000

Prepared by Kellie Heney

Updated and Printed 2012

Ontario Base Map (OBM) digital basedata provided by Government of Ontario at 1:10,000 scale. © Her Majesty the Queen in Right of Canada. Reproduced with permission. Data compiled by Queen's University Biological Station at varying scales (current to 2012).

0 500 1,000 2,000 Meters

