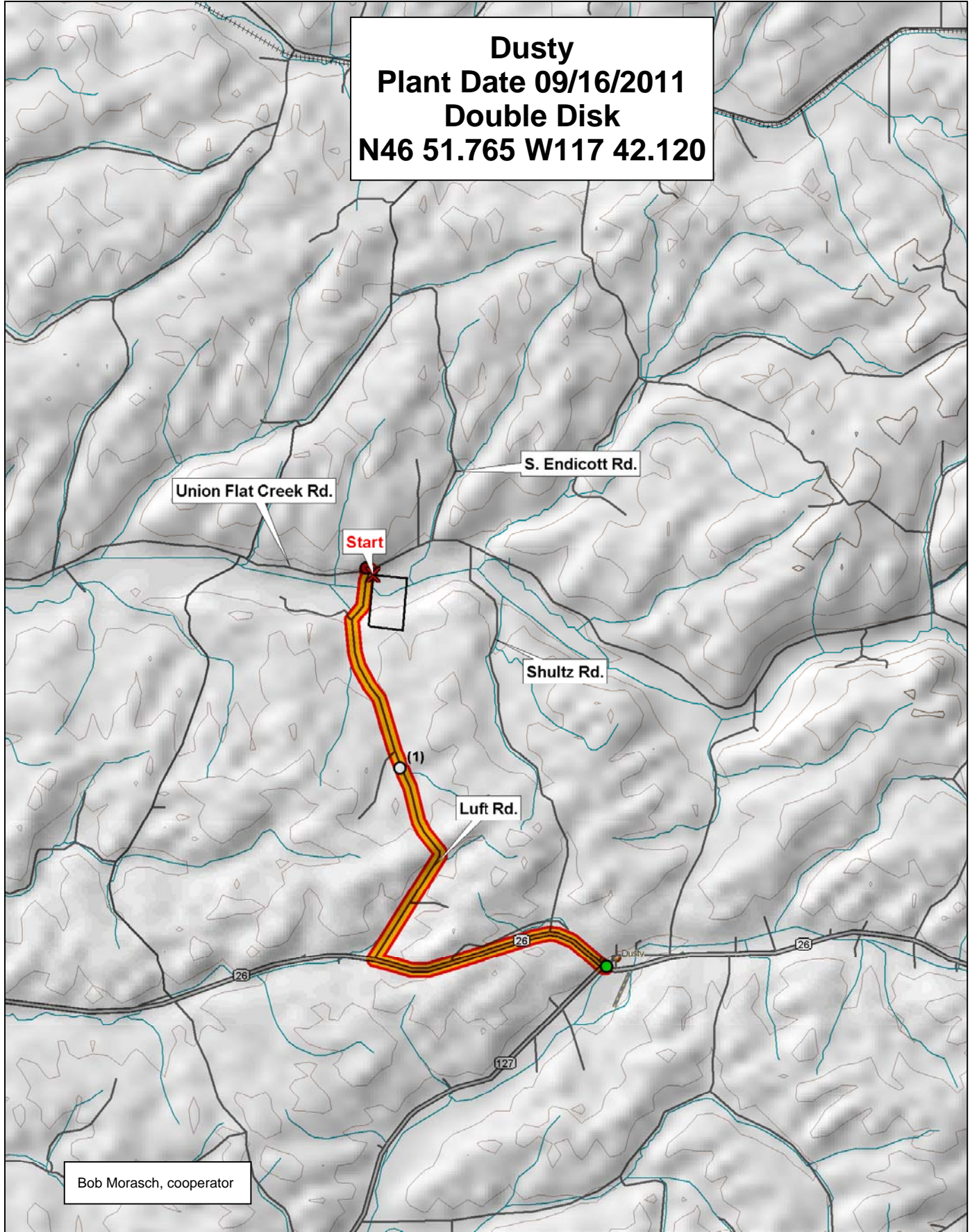


Dusty
Plant Date 09/16/2011
Double Disk
N46 51.765 W117 42.120

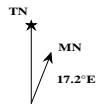
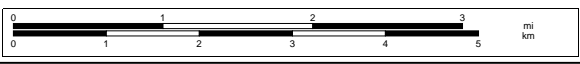


Bob Morasch, cooperator

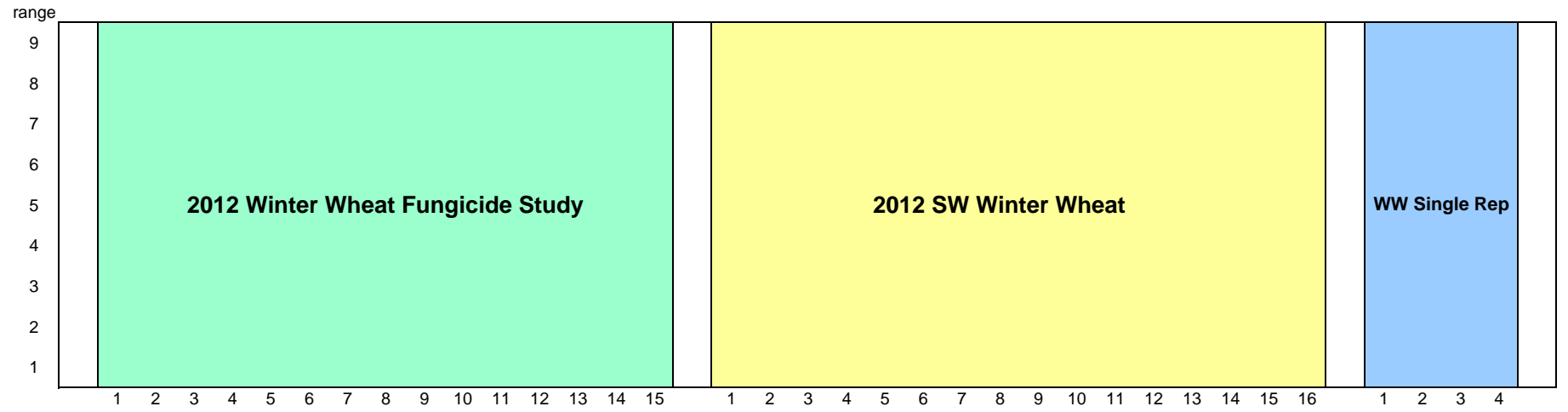


© 2001 DeLorme. Topo USA® 3.0
Zoom Level: 11-3 Datum: WGS84

Scale 1:81,250
1" = 1.28 mi



2012 Dusty



2012 Soft White Winter Wheat Trial

		24	36	3	31	28	41	47	21	45	17	27	9	8	34	13	39
9	Border	19	4	32	1	26	46	12	14	10	42	37	15	22	44	23	35
8		2	30	6	25	16	11	33	18	5	48	7	40	38	20	29	43
7		26	17	30	3	14	42	16	9	40	35	41	1	4	13	21	33
6		25	5	15	46	48	18	28	12	47	36	22	8	31	34	43	45
5		39	44	29	32	2	24	38	23	20	6	10	27	11	19	37	7
4		40	21	8	29	10	23	17	31	39	2	43	47	42	27	3	5
3		11	35	12	4	24	45	32	22	1	33	44	36	37	41	13	48
2		34	6	38	26	20	30	46	16	28	7	9	15	19	25	18	14
1			1	2	3	4	5	6	7	8	9	10	11	12	13	14	15

entry	name
1	IDO663
2	Skiles
3	Tubbs 06
4	ORCF-102
5	ORCF-103
6	Mary
7	OR2071628
8	OR2701071
9	OR2070870
10	OR08047P94
11	Coda
12	Chukar
13	Cara
14	Bruehl
15	Madsen
16	Eltan
17	Rod
18	Masami
19	Xerpha
20	Stephens
21	WB-528
22	NSA06-2153A
23	LWW-04-4009
24	ARS-Amber

entry	name
25	ARS970163-4C
26	ARS970161-3L
27	ARS970277L reselect
28	ARS970161-2L
29	ARS990077-1C
30	ARS010762-2C
31	ARS010780-3C
32	Eltan/Tubbs 06
33	Goetze/Skiles
34	Madsen/Rod
35	WA 8092
36	WA 8116
37	WA 8134
38	WA 8135
39	WA 8136
40	WA 8142
41	WA 8143
42	WA 8137
43	WA 8151
44	WA 8152
45	WA 8153
46	WA 8154
47	WA 8155
48	ARS970075-3C

Location	Plant Date
Almira	13-Sep
Anatone	10-Oct
Colton	29-Sep
Connell	12-Sep
Creston	27-Sep
Dayton	28-Sep
Dusty	16-Sep
Fairfield	13-Oct
Farmington	29-Sep
Harrington	20-Sep
H.Heaven	14-Oct
Lamont	15-Sep
Lind	12-Sep
Mayview	8-Oct
Moses Lake	18-Oct
Pullman	19-Oct
Reardan	23-Sep
Ritzville	12-Sep
St. Andrews	13-Sep
St. John	27-Sep
Walla Walla	28-Sep

	Common
	Club

3 Replications, Alpha-Lattice Design