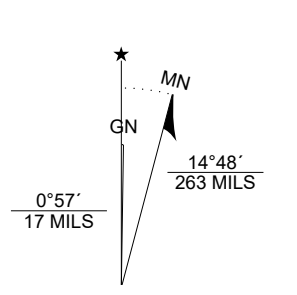
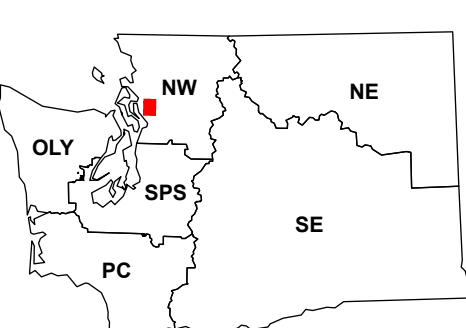


(Stanwood)

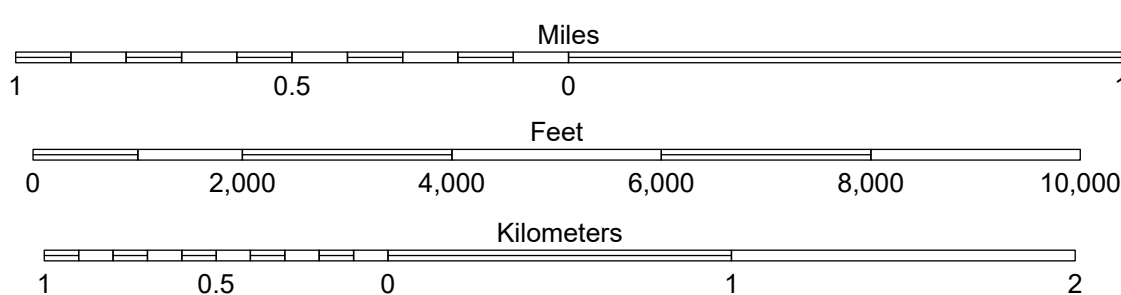
(Arlington East)

Map Location



Arlington West

WADNR Hillshade 2025 Map Series (v20250606)



Legend		Adjacent Map Tiles		
	DNR State Uplands (Surface Trust Code)		Highway	Conway
	Natural Area Preserve (74)		Major Road	McMurray
	Natural Resource Conservation Area (75)		Unimproved Road	Stimson Hill
	Stream		Non-Drivable Road	Stanwood
	Road Gate		Trail	Arlington West
				Arlington East
				Tulalip
				Marysville
				Lake Stevens

Trust Code Descriptions	
1	State Forest Transfer
2	State Forest Purchase
3	Common School and Indemnity
4	Agricultural School
5	University - Transferred
6	Charitable/Educ/Penal/Reform
7	Capital Grant
8	Normal School
9	Escheat
10	Scientific School
11	University - Original
12	Community College Forest Resv
13	Administrative Site
21	Tidelands - 2nd Class
43	Land Bank
46	C.E.P. & R.I. Transferred
47	Milwaukee Road Corridor
48	Community Forest Trust
74	Natural Area Preserve
75	Natural Resource Conserv Area
77	Water Pollution Control Division

Map Coordinate System:
 NAD 1983 NSRS2007 UTM Zone 10N
 Map Projection System: Transverse Mercator

Map Tick Marks:
 Latitude/Longitude WGS84 (in black)
 UTM NSRS2007 (in blue)

Produced by Washington State Department of Natural Resources (WADNR)
 Forest Resources Division, Forest Informatics Section, tbc490/csn490
 Intended for internal WADNR agency use only. Errors or omissions may exist.