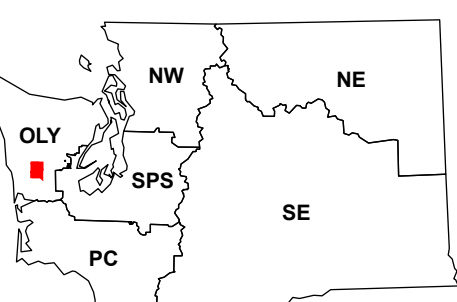


### Burnt Hill

WADNR Hillshade 2025 Map Series (v20250606)

#### Map Location

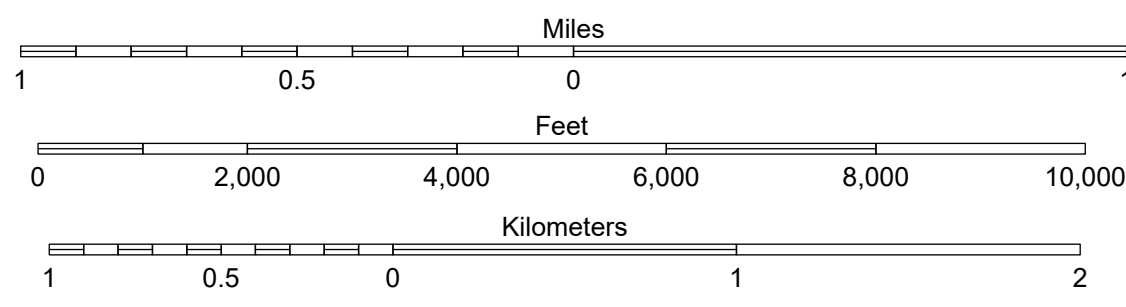
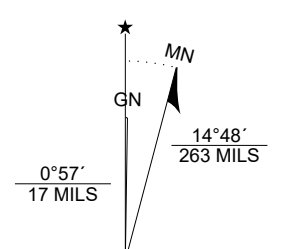


Map Coordinate System:  
 NAD 1983 NSRS2007 UTM Zone 10N  
 Map Projection System: Transverse Mercator

Scan for WADNR map series library



Map Tick Marks:  
 Latitude/Longitude WGS84 (in black)  
 UTM NSRS2007 (in blue)



Produced by Washington State Department of Natural Resources (WADNR)  
 Forest Resources Division, Forest Informatics Section, tbc490/csn490  
 Intended for internal WADNR agency use only. Errors or omissions may exist.

DNR State Uplands (Surface Trust Code)	Highway	<b>Adjacent Map Tiles</b>		
Natural Area Preserve (74)	Major Road	Lake Quinault West	Lake Quinault East	Colonel Bob
Natural Resource Conservation Area (75)	Unimproved Road			
Stream	Non-Drivable Road	Stevens Creek	Burnt Hill	Larsen Creek
Road Gate	Trail			
<b>Trust Code Descriptions</b>				
1 State Forest Transfer	12 Community College Forest Resv			
2 State Forest Purchase	13 Administrative Site			
3 Common School and Indemnity	21 Tidelands - 2nd Class			
4 Agricultural School	43 Land Bank			
5 University - Transferred	46 C.E.P. & R.I. Transferred			
6 Charitable/Educ/Penal/Reform	47 Milwaukee Road Corridor			
7 Capitol Grant	48 Community Forest Trust			
8 Normal School	74 Natural Area Preserve			
9 Escheat	75 Natural Resource Conserv Area			
10 Scientific School	77 Water Pollution Control Division			
11 University - Original				