



(Winesap)

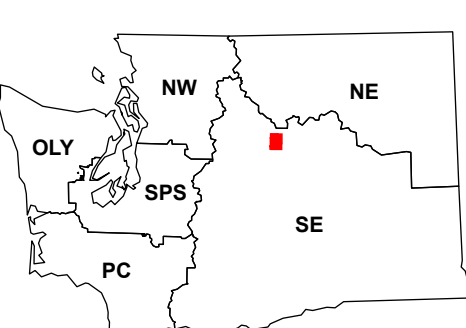
(Chelan Falls)

Chelan

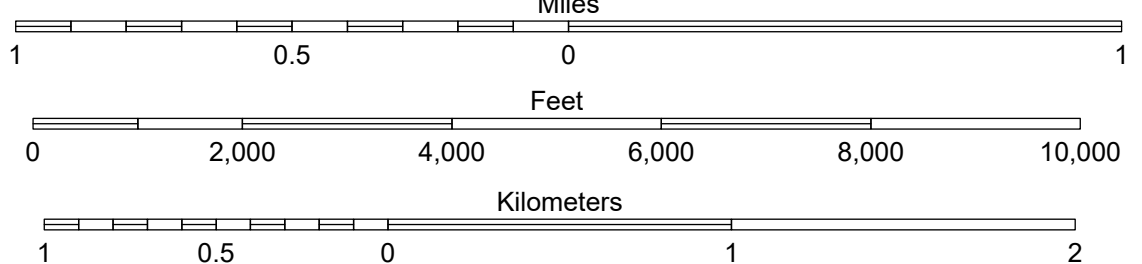
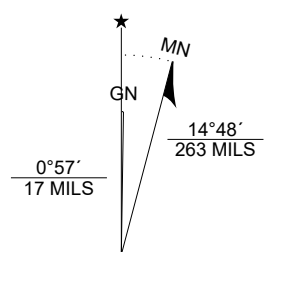
WADNR Hillshade 2025 Map Series (v20250606)

(Waterville)

Map Location



Scan for WADNR map series library



Map Coordinate System:
NAD 1983 NSRS2007 UTM Zone 10N
Map Projection System: Transverse Mercator

Map Tick Marks:
Latitude/Longitude WGS84 (in black)
UTM NSRS2007 (in blue)

Produced by Washington State Department of Natural Resources (WADNR)
Forest Resources Division, Forest Informatics Section, tcb490/csny490
Intended for internal WADNR agency use only. Errors or omissions may exist.

DNR State Uplands (Surface Trust Code)	Highway	Adjacent Map Tiles <table border="1"> <tr> <td>Manson</td> <td>Cooper Ridge</td> <td>Azwell</td> </tr> <tr> <td>Winesap</td> <td>Chelan</td> <td>Chelan Falls</td> </tr> <tr> <td>Entiat</td> <td>Waterville</td> <td>Lamoine</td> </tr> </table>	Manson	Cooper Ridge	Azwell	Winesap	Chelan	Chelan Falls	Entiat	Waterville	Lamoine
Manson	Cooper Ridge		Azwell								
Winesap	Chelan	Chelan Falls									
Entiat	Waterville	Lamoine									
Natural Area Preserve (74)	Major Road										
Natural Resource Conservation Area (75)	Unimproved Road										
Stream	Non-Drivable Road										
Road Gate	Trail										

Trust Code Descriptions	
1 State Forest Transfer	12 Community College Forest Resv
2 State Forest Purchase	13 Administrative Site
3 Common School and Indemnity	21 Tidelands - 2nd Class
4 Agricultural School	43 Land Bank
5 University - Transferred	46 C.E.P. & R.I. Transferred
6 Charitable/Educ/Penal/Reform	47 Milwaukee Road Corridor
7 Capital Grant	48 Community Forest Trust
8 Normal School	74 Natural Area Preserve
9 Escheat	75 Natural Resource Conserv Area
10 Scientific School	77 Water Pollution Control Division
11 University - Original	