

(Manson)

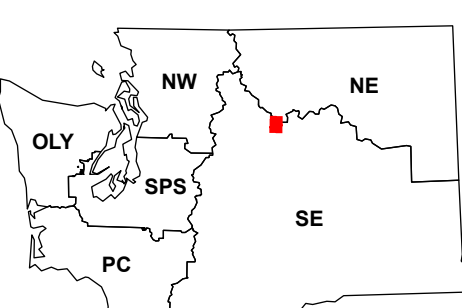
(Azwell)

(Chelan)

Cooper Ridge

WADNR Hillshade 2025 Map Series (v20250606)

Map Location

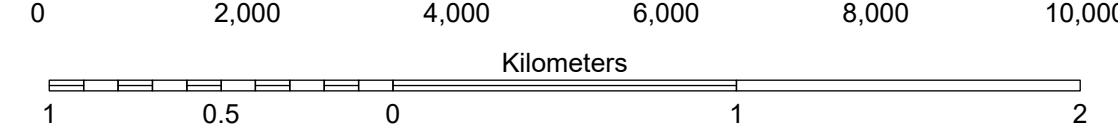
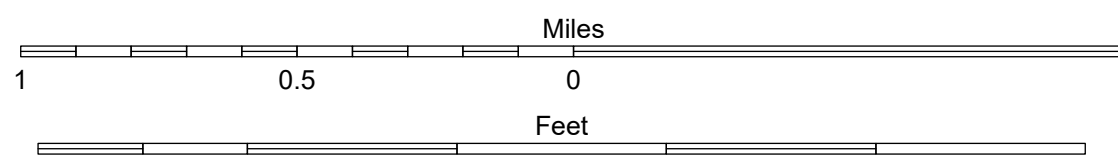
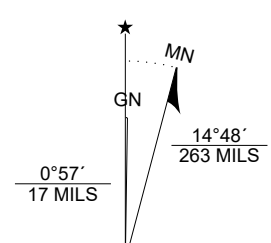


Map Coordinate System:
 NAD 1983 NSRS2007 UTM Zone 10N
 Map Projection System: Transverse Mercator

Scan for WADNR
 map series library



Map Tick Marks:
 Latitude/Longitude WGS84 (in black)
 UTM NSRS2007 (in blue)



Produced by Washington State Department of Natural Resources (WADNR)
 Forest Resources Division, Forest Informatics Section, tbc490/csny490
 Intended for internal WADNR agency use only. Errors or omissions may exist.

Legend		Adjacent Map Tiles																								
	DNR State Uplands (Surface Trust Code)		Highway																							
	Natural Area Preserve (74)		Major Road																							
	Natural Resource Conservation Area (75)		Unimproved Road																							
	Stream		Non-Drivable Road																							
	Road Gate		Trail																							
<p>Trust Code Descriptions</p> <table border="0"> <tr> <td>1 State Forest Transfer</td> <td>12 Community College Forest Resv</td> </tr> <tr> <td>2 State Forest Purchase</td> <td>13 Administrative Site</td> </tr> <tr> <td>3 Common School and Indemnity</td> <td>21 Tidelands - 2nd Class</td> </tr> <tr> <td>4 Agricultural School</td> <td>43 Land Bank</td> </tr> <tr> <td>5 University - Transferred</td> <td>46 C.E.P. & R.I. Transferred</td> </tr> <tr> <td>6 Charitable/Educ/Penal/Reform</td> <td>47 Milwaukee Road Corridor</td> </tr> <tr> <td>7 Capital Grant</td> <td>48 Community Forest Trust</td> </tr> <tr> <td>8 Normal School</td> <td>74 Natural Area Preserve</td> </tr> <tr> <td>9 Escheat</td> <td>75 Natural Resource Conserv Area</td> </tr> <tr> <td>10 Scientific School</td> <td>77 Water Pollution Control Division</td> </tr> <tr> <td>11 University - Original</td> <td></td> </tr> </table>					1 State Forest Transfer	12 Community College Forest Resv	2 State Forest Purchase	13 Administrative Site	3 Common School and Indemnity	21 Tidelands - 2nd Class	4 Agricultural School	43 Land Bank	5 University - Transferred	46 C.E.P. & R.I. Transferred	6 Charitable/Educ/Penal/Reform	47 Milwaukee Road Corridor	7 Capital Grant	48 Community Forest Trust	8 Normal School	74 Natural Area Preserve	9 Escheat	75 Natural Resource Conserv Area	10 Scientific School	77 Water Pollution Control Division	11 University - Original	
1 State Forest Transfer	12 Community College Forest Resv																									
2 State Forest Purchase	13 Administrative Site																									
3 Common School and Indemnity	21 Tidelands - 2nd Class																									
4 Agricultural School	43 Land Bank																									
5 University - Transferred	46 C.E.P. & R.I. Transferred																									
6 Charitable/Educ/Penal/Reform	47 Milwaukee Road Corridor																									
7 Capital Grant	48 Community Forest Trust																									
8 Normal School	74 Natural Area Preserve																									
9 Escheat	75 Natural Resource Conserv Area																									
10 Scientific School	77 Water Pollution Control Division																									
11 University - Original																										
		Oss Peak	Cooper Mountain	Pateros																						
		Manson	Cooper Ridge	Azwell																						
		Winesap	Chelan	Chelan Falls																						