

(McDonald Spring)

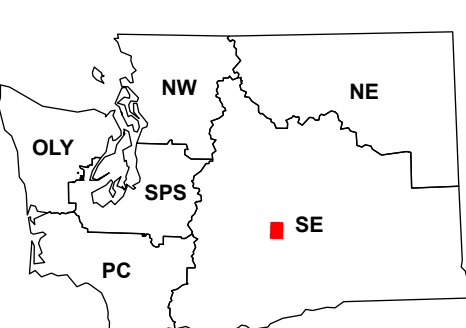
(Beverly)

(Black Rock Spring NE)

### Doris

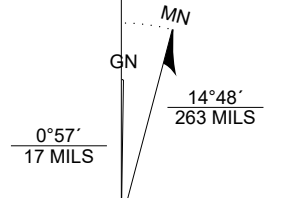
WADNR Hillshade 2025 Map Series (v20250606)

#### Map Location

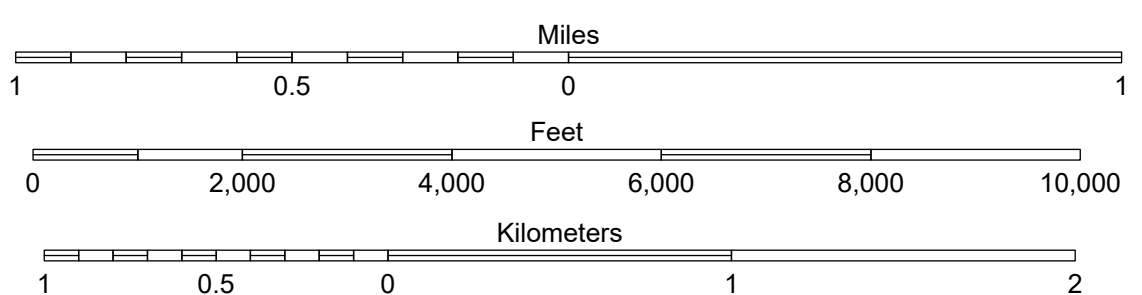


Map Coordinate System:  
 NAD 1983 NSRS2007 UTM Zone 10N  
 Map Projection System: Transverse Mercator

Scan for WADNR map series library



Map Tick Marks:  
 Latitude/Longitude WGS84 (in black)  
 UTM NSRS2007 (in blue)



Produced by Washington State Department of Natural Resources (WADNR)  
 Forest Resources Division, Forest Informatics Section, tbc490/csny490  
 Intended for internal WADNR agency use only. Errors or omissions may exist.

DNR State Uplands (Surface Trust Code)	Highway	<b>Adjacent Map Tiles</b>		
Natural Area Preserve (74)	Major Road	Boylston	Ginkgo	Vantage
Stream	Unimproved Road	McDonald Spring	Doris	Beverly
Road Gate	Non-Drivable Road	Black Rock Spring NW	Black Rock Spring NE	Priest Rapids
<b>Trust Code Descriptions</b> 1 State Forest Transfer 2 State Forest Purchase 3 Common School and Indemnity 4 Agricultural School 5 University - Transferred 6 Charitable/Educ/Penal/Reform 7 Capital Grant 8 Normal School 9 Escheat 10 Scientific School 11 University - Original 12 Community College Forest Resv 13 Administrative Site 21 Tidelands - 2nd Class 43 Land Bank 46 C.E.P.&R.I. Transferred 47 Milwaukee Road Corridor 48 Community Forest Trust 74 Natural Area Preserve 75 Natural Resource Conserv Area 77 Water Pollution Control Division				