



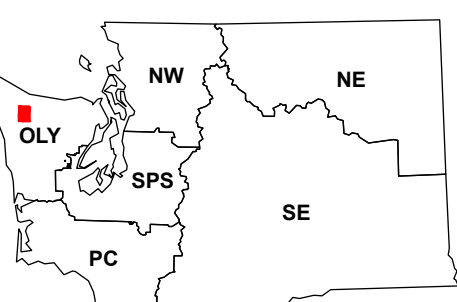
(Indian Pass)

(Side Peak)

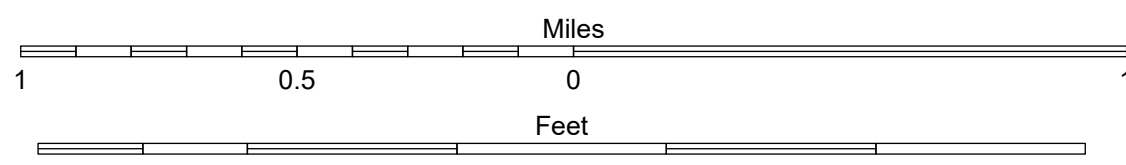
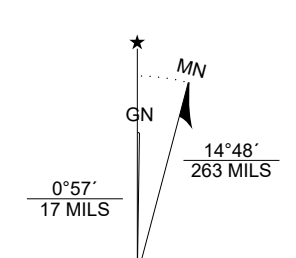
Hunger Mountain

WADNR Hillshade 2025 Map Series (v20250606)

Map Location



Scan for WADNR map series library



Map Coordinate System:
NAD 1983 NSRS2007 UTM Zone 10N
Map Projection System: Transverse Mercator

Map Tick Marks:
Latitude/Longitude WGS84 (in black)
UTM NSRS2007 (in blue)

Produced by Washington State Department of Natural Resources (WADNR)
Forest Resources Division, Forest Informatics Section, tbc490/csny490
Intended for internal WADNR agency use only. Errors or omissions may exist.

<ul style="list-style-type: none"> DNR State Uplands (Surface Trust Code) Natural Area Preserve (74) Natural Resource Conservation Area (75) Stream Road Gate 	<ul style="list-style-type: none"> Highway Major Road Unimproved Road Non-Drivable Road Trail 	<h4>Adjacent Map Tiles</h4> <table border="1"> <tr> <td>Deadmans Hill</td> <td>Snider Peak</td> <td>Mount Muller</td> </tr> <tr> <td>Indian Pass</td> <td style="border: 2px solid red;">Hunger Mountain</td> <td>Slide Peak</td> </tr> <tr> <td>Winfield Creek</td> <td>Spruce Mountain</td> <td>Owl Mountain</td> </tr> </table>	Deadmans Hill	Snider Peak	Mount Muller	Indian Pass	Hunger Mountain	Slide Peak	Winfield Creek	Spruce Mountain	Owl Mountain
Deadmans Hill	Snider Peak	Mount Muller									
Indian Pass	Hunger Mountain	Slide Peak									
Winfield Creek	Spruce Mountain	Owl Mountain									
<h4>Trust Code Descriptions</h4> <ol style="list-style-type: none"> 1 State Forest Transfer 2 State Forest Purchase 3 Common School and Indemnity 4 Agricultural School 5 University - Transferred 6 Charitable/Educ/Penal/Reform 7 Capital Grant 8 Normal School 9 Escheat 10 Scientific School 11 University - Original 12 Community College Forest Resv 13 Administrative Site 21 Tidelands - 2nd Class 43 Land Bank 46 C.E.P & R.I. Transferred 47 Milwaukee Road Corridor 48 Community Forest Trust 74 Natural Area Preserve 75 Natural Resource Conserv Area 77 Water Pollution Control Division 											