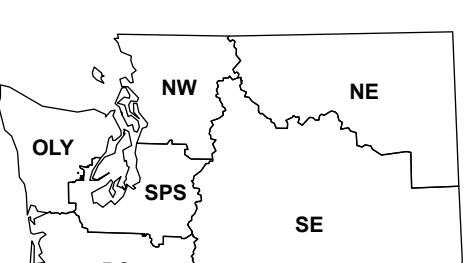


(Orchards)

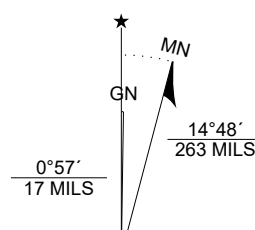
(Larch Mountain)

(Camas)

Map Location

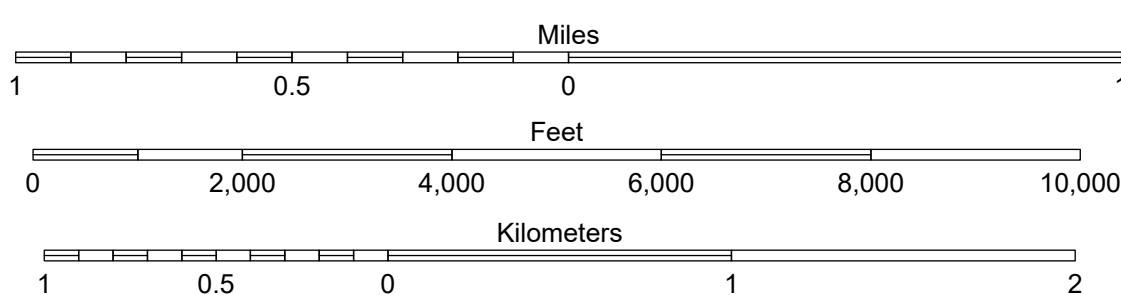


Scan for WADNR map series library



Lacamas Creek

WADNR Hillshade 2025 Map Series (v20250606)

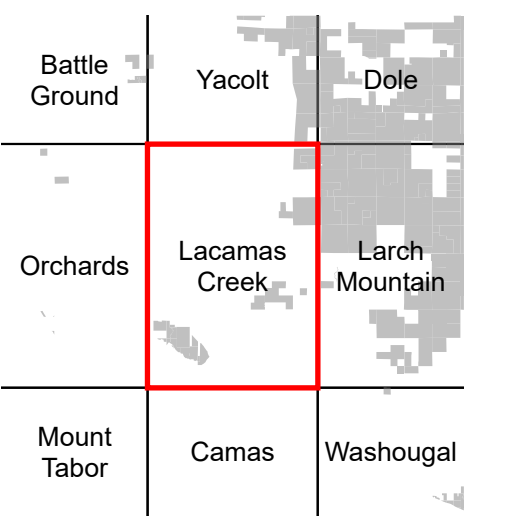


- DNR State Uplands (Surface Trust Code)
- Natural Area Preserve (74)
- Natural Resource Conservation Area (75)
- Stream
- Road Gate
- Highway
- Major Road
- Unimproved Road
- Non-Drivable Road
- Trail

Trust Code Descriptions

- State Forest Transfer
- State Forest Purchase
- Common School and Indemnity
- Agricultural School
- University - Transferred
- Charitable/Educ/Penal/Reform
- Capital Grant
- Normal School
- Escheat
- Scientific School
- University - Original
- Community College Forest Resv
- Administrative Site
- Tidelands - 2nd Class
- Land Bank
- C.E.P & R.I. Transferred
- Milwaukee Road Corridor
- Community Forest Trust
- Natural Area Preserve
- Natural Resource Conserv Area
- Water Pollution Control Division

Adjacent Map Tiles



Map Coordinate System:
NAD 1983 NSRS2007 UTM Zone 10N
Map Projection System: Transverse Mercator

Map Tick Marks:
Latitude/Longitude WGS84 (in black)
UTM NSRS2007 (in blue)

Produced by Washington State Department of Natural Resources (WADNR)
Forest Resources Division, Forest Informatics Section, tbc490/csny490
Intended for internal WADNR agency use only. Errors or omissions may exist.