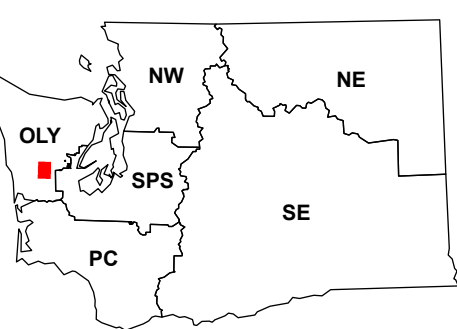


(Wynoochee Valley NW)

Larsen Creek

WADNR Hillshade 2025 Map Series (v20250606)

Map Location

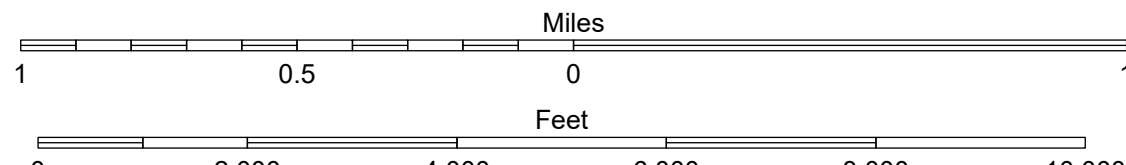
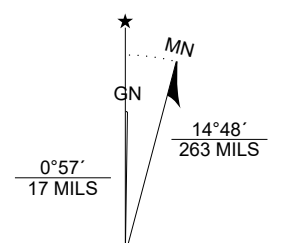


Map Coordinate System:
 NAD 1983 NSRS2007 UTM Zone 10N
 Map Projection System: Transverse Mercator

Scan for WADNR map series library



Map Tick Marks:
 Latitude/Longitude WGS84 (in black)
 UTM NSRS2007 (in blue)



Produced by Washington State Department of Natural Resources (WADNR)
 Forest Resources Division, Forest Informatics Section, tcb490/csn490
 Intended for internal WADNR agency use only. Errors or omissions may exist.

| | | | |
|---|-------------------|---------------------------|---------------------|
| DNR State Uplands (Surface Trust Code) | Highway | Adjacent Map Tiles | |
| Natural Area Preserve (74) | Major Road | Lake Quinault East | Colonel Bob |
| Natural Resource Conservation Area (75) | Unimproved Road | Wynoochee Lake | Wynoochee Lake |
| Stream | Non-Drivable Road | Burnt Hill | Larsen Creek |
| Road Gate | Trail | Grisdale | Wynoochee Valley NE |
| Trust Code Descriptions 1 State Forest Transfer 2 State Forest Purchase 3 Common School and Indemnity 4 Agricultural School 5 University - Transferred 6 Charitable/Educ/Penal/Reform 7 Capital Grant 8 Normal School 9 Escheat 10 Scientific School 11 University - Original 12 Community College Forest Resv 13 Administrative Site 21 Tidelands - 2nd Class 43 Land Bank 46 C.E.P.&R.I. Transferred 47 Milwaukee Road Corridor 48 Community Forest Trust 74 Natural Area Preserve 75 Natural Resource Conserv Area 77 Water Pollution Control Division | | Railroad Camp | Wynoochee Valley NW |