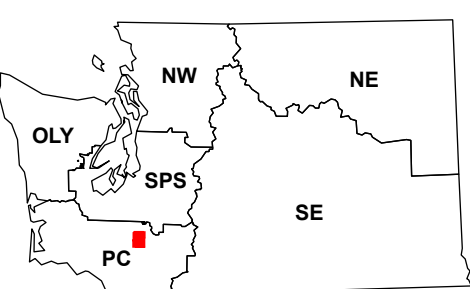


### Morton

WADNR Hillshade 2025 Map Series (v20250606)

#### Map Location

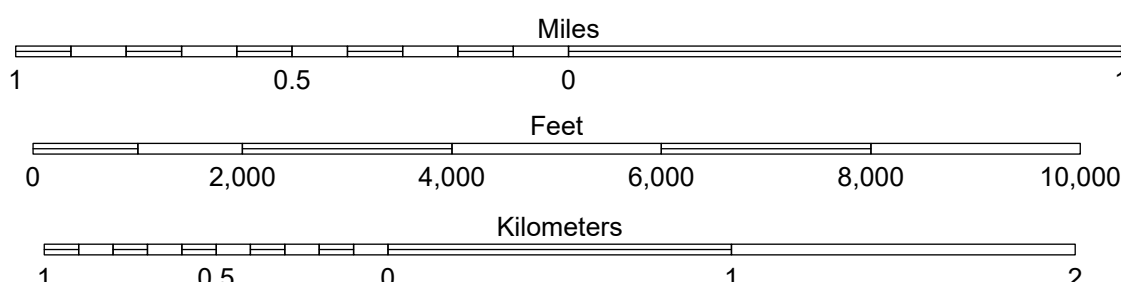
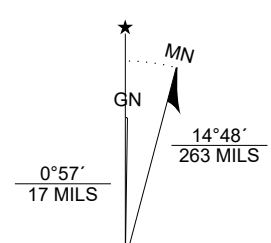


Map Coordinate System:  
 NAD 1983 NSRS2007 UTM Zone 10N  
 Map Projection System: Transverse Mercator

Scan for WADNR map series library



Map Tick Marks:  
 Latitude/Longitude WGS84 (in black)  
 UTM NSRS2007 (in blue)



Produced by Washington State Department of Natural Resources (WADNR)  
 Forest Resources Division, Forest Informatics Section, tbc490/csn490  
 Intended for internal WADNR agency use only. Errors or omissions may exist.

DNR State Uplands (Surface Trust Code)	Highway	<b>Adjacent Map Tiles</b>	
Natural Area Preserve (74)	Major Road	Newaukum Lake	The Rockies
Natural Resource Conservation Area (75)	Unimproved Road	Morton	Mineral
Stream	Non-Drivable Road	Mossyrock	Glenoma
Road Gate	Trail	Coyote Mountain	Winters Mountain
<b>Trust Code Descriptions</b> 1 State Forest Transfer 2 State Forest Purchase 3 Common School and Indemnity 4 Agricultural School 5 University - Transferred 6 Charitable/Educ/Penal/Reform 7 Capital Grant 8 Normal School 9 Escheat 10 Scientific School 11 University - Original 12 Community College Forest Resv 13 Administrative Site 21 Tidelands - 2nd Class 43 Land Bank 46 C.E.P & R.I. Transferred 47 Miwauke Road Corridor 48 Community Forest Trust 74 Natural Area Preserve 75 Natural Resource Conserv Area 77 Water Pollution Control Division		Vanson Peak	