

(Maio)

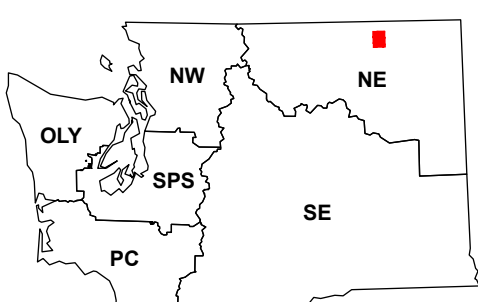
(Buildog Mountain)

(Copper Butte)

### Mount Leona

WADNR Hillshade 2025 Map Series (v20250606)

#### Map Location

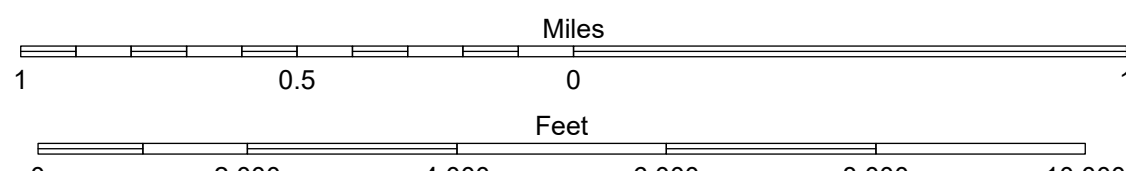
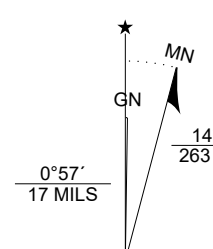


Map Coordinate System:  
 NAD 1983 NSRS2007 UTM Zone 11N  
 Map Projection System: Transverse Mercator

Scan for WADNR map series library



Map Tick Marks:  
 Latitude/Longitude WGS84 (in black)  
 UTM NSRS2007 (in blue)



Produced by Washington State Department of Natural Resources (WADNR)  
 Forest Resources Division, Forest Informatics Section, tbc490/csy490  
 Intended for internal WADNR agency use only. Errors or omissions may exist.

DNR State Uplands (Surface Trust Code)	Highway	<b>Adjacent Map Tiles</b>	
Natural Area Preserve (74)	Major Road	Unimproved Road	Stream
Stream	Non-Drivable Road	Trail	Road Gate
Trust Code Descriptions	Trust Code Descriptions	Curlew Mountain	Boundary Mountain
1 State Forest Transfer	12 Community College Forest Resv	Maio	Mount Leona
2 State Forest Purchase	13 Administrative Site	Cooke Mountain	Bulldog Mountain
3 Common School and Indemnity	21 Tidelands - 2nd Class	Copper Butte	Jackknife Mountain
4 Agricultural School	43 Land Bank		
5 University - Transferred	46 C.E.P. & R.I. Transferred		
6 Charitable/Educ/Penal/Reform	47 Milwaukee Road Corridor		
7 Capital Grant	48 Community Forest Trust		
8 Normal School	74 Natural Area Preserve		
9 Escheat	75 Natural Resource Conserv Area		
10 Scientific School	77 Water Pollution Control Division		
11 University - Original			