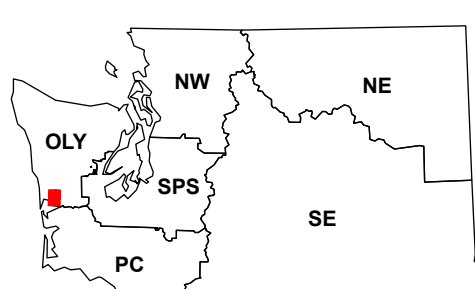
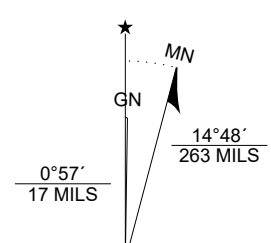


Map Location



Map Coordinate System:
 NAD 1983 NSRS2007 UTM Zone 10N
 Map Projection System: Transverse Mercator

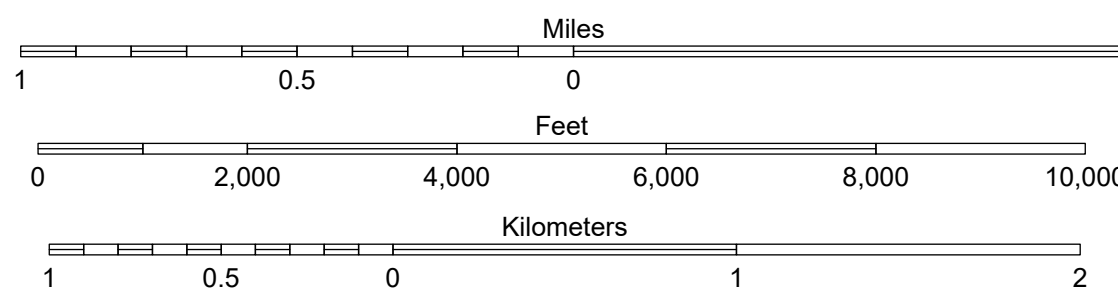
Scan for WADNR
 map series library



Map Tick Marks:
 Latitude/Longitude WGS84 (in black)
 UTM NSRS2007 (in blue)

New London

WADNR Hillshade 2025 Map Series (v20250606)



Produced by Washington State Department of Natural Resources (WADNR)
 Forest Resources Division, Forest Informatics Section, tcb490/csn490
 Intended for internal WADNR agency use only. Errors or omissions may exist.

<ul style="list-style-type: none"> DNR State Uplands (Surface Trust Code) Natural Area Preserve (74) Natural Resource Conservation Area (75) Stream Road Gate 	<ul style="list-style-type: none"> Highway Major Road Unimproved Road Non-Drivable Road Trail 	<p>Adjacent Map Tiles</p> <table border="1"> <tr> <td>Carlisle</td> <td>Humptulps</td> <td>Railroad Camp</td> </tr> <tr> <td>Copalis Crossing</td> <td>New London</td> <td>Aberdeen Gardens</td> </tr> <tr> <td>Westport</td> <td>Hoquiam</td> <td>Aberdeen</td> </tr> </table>	Carlisle	Humptulps	Railroad Camp	Copalis Crossing	New London	Aberdeen Gardens	Westport	Hoquiam	Aberdeen													
Carlisle	Humptulps	Railroad Camp																						
Copalis Crossing	New London	Aberdeen Gardens																						
Westport	Hoquiam	Aberdeen																						
<p>Trust Code Descriptions</p> <table border="0"> <tr> <td>1 State Forest Transfer</td> <td>12 Community College Forest Resv</td> </tr> <tr> <td>2 State Forest Purchase</td> <td>13 Administrative Site</td> </tr> <tr> <td>3 Common School and Indemnity</td> <td>21 Tidelands - 2nd Class</td> </tr> <tr> <td>4 Agricultural School</td> <td>43 Land Bank</td> </tr> <tr> <td>5 University - Transferred</td> <td>46 C.E.P.&R.I. Transferred</td> </tr> <tr> <td>6 Charitable/Educ/Penal/Reform</td> <td>47 Milwaukee Road Corridor</td> </tr> <tr> <td>7 Capital Grant</td> <td>48 Community Forest Trust</td> </tr> <tr> <td>8 Normal School</td> <td>74 Natural Area Preserve</td> </tr> <tr> <td>9 Escheat</td> <td>75 Natural Resource Conserv Area</td> </tr> <tr> <td>10 Scientific School</td> <td>77 Water Pollution Control Division</td> </tr> <tr> <td>11 University - Original</td> <td></td> </tr> </table>			1 State Forest Transfer	12 Community College Forest Resv	2 State Forest Purchase	13 Administrative Site	3 Common School and Indemnity	21 Tidelands - 2nd Class	4 Agricultural School	43 Land Bank	5 University - Transferred	46 C.E.P.&R.I. Transferred	6 Charitable/Educ/Penal/Reform	47 Milwaukee Road Corridor	7 Capital Grant	48 Community Forest Trust	8 Normal School	74 Natural Area Preserve	9 Escheat	75 Natural Resource Conserv Area	10 Scientific School	77 Water Pollution Control Division	11 University - Original	
1 State Forest Transfer	12 Community College Forest Resv																							
2 State Forest Purchase	13 Administrative Site																							
3 Common School and Indemnity	21 Tidelands - 2nd Class																							
4 Agricultural School	43 Land Bank																							
5 University - Transferred	46 C.E.P.&R.I. Transferred																							
6 Charitable/Educ/Penal/Reform	47 Milwaukee Road Corridor																							
7 Capital Grant	48 Community Forest Trust																							
8 Normal School	74 Natural Area Preserve																							
9 Escheat	75 Natural Resource Conserv Area																							
10 Scientific School	77 Water Pollution Control Division																							
11 University - Original																								