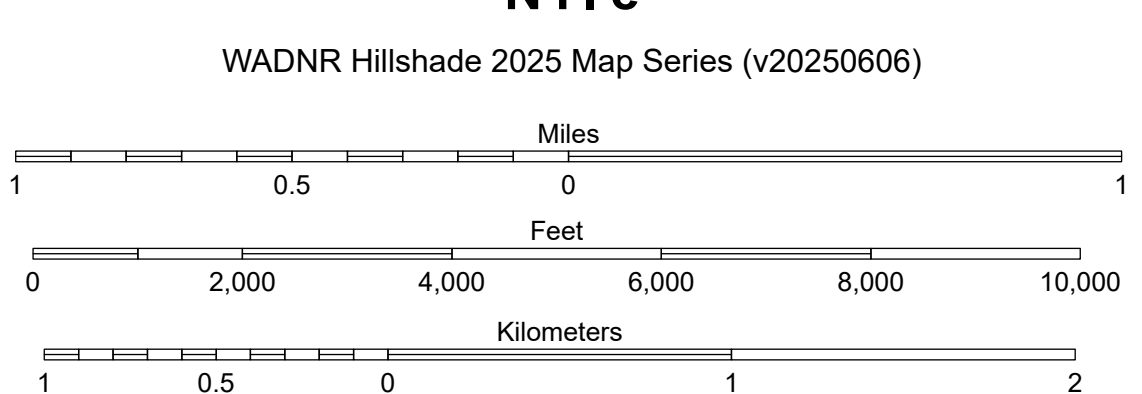
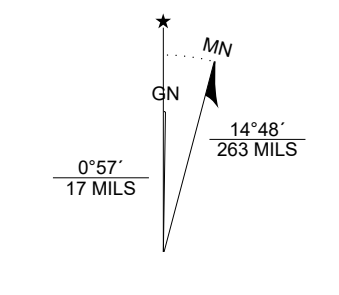
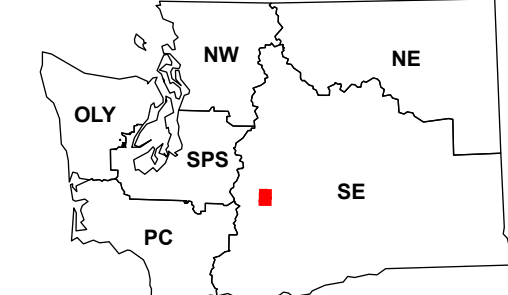


652,000 121°10'W 653,000 120°59'W 654,000 120°58'W 655,000 120°57'W 656,000 120°56'W 657,000 120°55'W 658,000 120°54'W 659,000 120°53'W 660,000 120°52'W 661,000 120°51'W 662,000 120°50'W

5,194,000 46°52'N
5,193,000 46°52'N
5,192,000 46°52'N
5,191,000 46°51'N
5,190,000 46°51'N
5,189,000 46°51'N
5,188,000 46°51'N
5,187,000 46°50'N
5,186,000 46°50'N
5,185,000 46°50'N
5,184,000 46°49'N
5,183,000 46°49'N
5,182,000 46°49'N
5,181,000 46°48'N
5,180,000 46°48'N
5,179,000 46°48'N

(Meeeks Table) (Milk Canyon)

Map Location



Map Coordinate System:
NAD 1983 NSRS2007 UTM Zone 10N
Map Projection System: Transverse Mercator

Map Tick Marks:
Latitude/Longitude WGS84 (in black)
UTM NSRS2007 (in blue)

Produced by Washington State Department of Natural Resources (WADNR)
Forest Resources Division, Forest Informatics Section, tbc490/csy490
Intended for internal WADNR agency use only. Errors or omissions may exist.

Nile

WADNR Hillshade 2025 Map Series (v20250606)

- DNR State Uplands (Surface Trust Code)
- Natural Area Preserve (74)
- Natural Resource Conservation Area (75)
- Stream
- Road Gate
- Highway
- Major Road
- Unimproved Road
- Non-Drivable Road
- Trail

- Trust Code Descriptions
- | | |
|--------------------------------|-------------------------------------|
| 1 State Forest Transfer | 12 Community College Forest Resv |
| 2 State Forest Purchase | 13 Administrative Site |
| 3 Common School and Indemnity | 21 Tidelands - 2nd Class |
| 4 Agricultural School | 43 Land Bank |
| 5 University - Transferred | 46 C.E.P. & R.I. Transferred |
| 6 Charitable/Educ/Penal/Reform | 47 Milwaukee Road Corridor |
| 7 Capital Grant | 48 Community Forest Trust |
| 8 Normal School | 74 Natural Area Preserve |
| 9 Escheat | 75 Natural Resource Conserv Area |
| 10 Scientific School | 77 Water Pollution Control Division |
| 11 University - Original | |

Adjacent Map Tiles

