

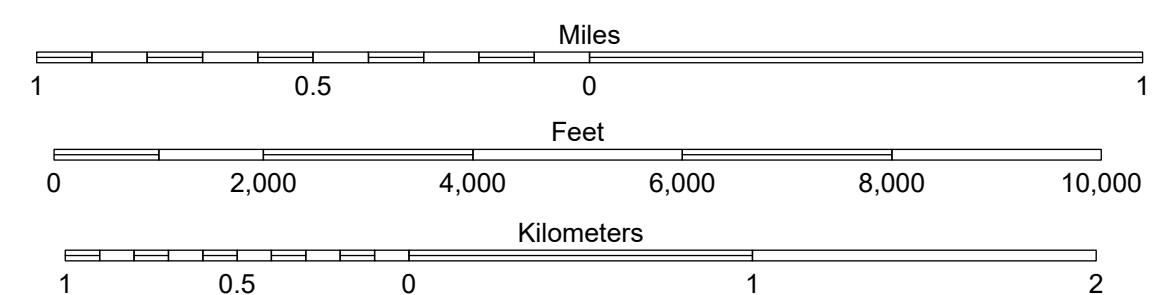
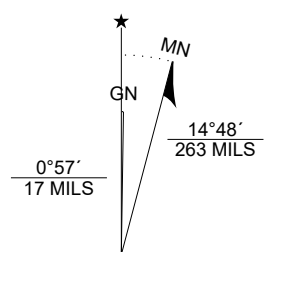
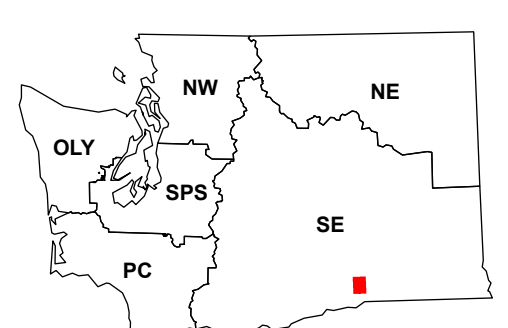
(Kennewick)

(Humorist)

Pasco

WADNR Hillshade 2025 Map Series (v20250606)

Map Location



<ul style="list-style-type: none"> DNR State Uplands (Surface Trust Code) Natural Area Preserve (74) Natural Resource Conservation Area (75) Stream Road Gate 	<ul style="list-style-type: none"> Highway Major Road Unimproved Road Non-Drivable Road Trail 	<h4>Adjacent Map Tiles</h4> <table border="1"> <tr> <td>Columbia Point</td> <td>Glade</td> <td>Levey SW</td> </tr> <tr> <td>Kennewick</td> <td style="border: 2px solid red;">Pasco</td> <td>Humorist</td> </tr> <tr> <td>Johnson Butte</td> <td>Nine Canyon</td> <td>Wallula</td> </tr> </table>	Columbia Point	Glade	Levey SW	Kennewick	Pasco	Humorist	Johnson Butte	Nine Canyon	Wallula
Columbia Point	Glade	Levey SW									
Kennewick	Pasco	Humorist									
Johnson Butte	Nine Canyon	Wallula									

- #### Trust Code Descriptions
- | | |
|--------------------------------|-------------------------------------|
| 1 State Forest Transfer | 12 Community College Forest Resv |
| 2 State Forest Purchase | 13 Administrative Site |
| 3 Common School and Indemnity | 21 Tidelands - 2nd Class |
| 4 Agricultural School | 43 Land Bank |
| 5 University - Transferred | 46 C.E.P. & R.I. Transferred |
| 6 Charitable/Educ/Penal/Reform | 47 Milwaukee Road Corridor |
| 7 Capital Grant | 48 Community Forest Trust |
| 8 Normal School | 74 Natural Area Preserve |
| 9 Escheat | 75 Natural Resource Conserv Area |
| 10 Scientific School | 77 Water Pollution Control Division |
| 11 University - Original | |

Map Coordinate System:
NAD 1983 NSRS2007 UTM Zone 11N
Map Projection System: Transverse Mercator

Map Tick Marks:
Latitude/Longitude WGS84 (in black)
UTM NSRS2007 (in blue)

Produced by Washington State Department of Natural Resources (WADNR)
Forest Resources Division, Forest Informatics Section, tbc490/csn490
Intended for internal WADNR agency use only. Errors or omissions may exist.