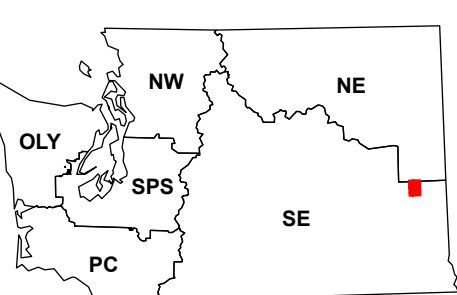




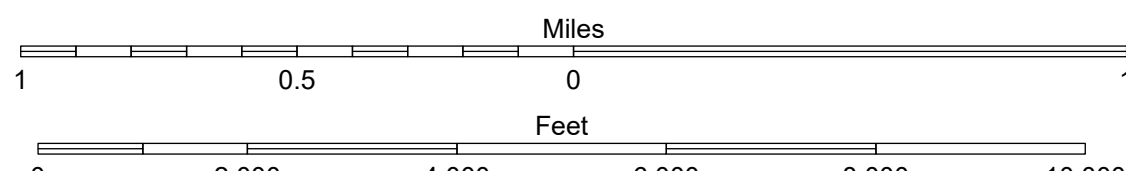
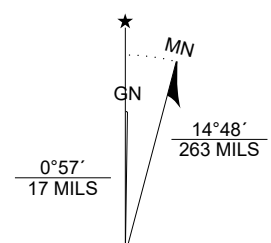
Pine City

WADNR Hillshade 2025 Map Series (v20250606)

Map Location



Scan for WADNR map series library



| | | | |
|---|-------------------|---------------------------|--------------|
| DNR State Uplands (Surface Trust Code) | Highway | Adjacent Map Tiles | |
| Natural Area Preserve (74) | Major Road | Amber | Chapman Lake |
| Natural Resource Conservation Area (75) | Unimproved Road | Rock Lake | Malden |
| Stream | Non-Drivable Road | Ewan | Thornton |
| Road Gate | Trail | Saint John | Pine City |

| | |
|--------------------------------|-------------------------------------|
| Trust Code Descriptions | |
| 1 State Forest Transfer | 12 Community College Forest Resv |
| 2 State Forest Purchase | 13 Administrative Site |
| 3 Common School and Indemnity | 21 Tidelands - 2nd Class |
| 4 Agricultural School | 43 Land Bank |
| 5 University - Transferred | 46 C.E.P & R.I. Transferred |
| 6 Charitable/Educ/Penal/Reform | 47 Milwaukee Road Corridor |
| 7 Capital Grant | 48 Community Forest Trust |
| 8 Normal School | 74 Natural Area Preserve |
| 9 Escheat | 75 Natural Resource Conserv Area |
| 10 Scientific School | 77 Water Pollution Control Division |
| 11 University - Original | |

Map Coordinate System:
 NAD 1983 NSRS2007 UTM Zone 11N
 Map Projection System: Transverse Mercator

Map Tick Marks:
 Latitude/Longitude WGS84 (in black)
 UTM NSRS2007 (in blue)

Produced by Washington State Department of Natural Resources (WADNR)
 Forest Resources Division, Forest Informatics Section, tbch490/csny490
 Intended for internal WADNR agency use only. Errors or omissions may exist.