

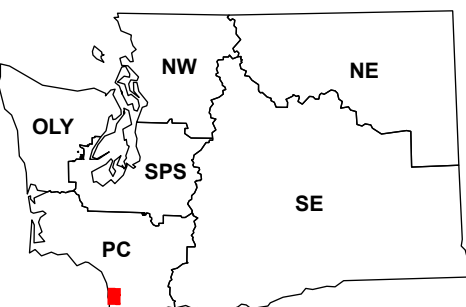
(Saint Helens)

(Battle Ground)

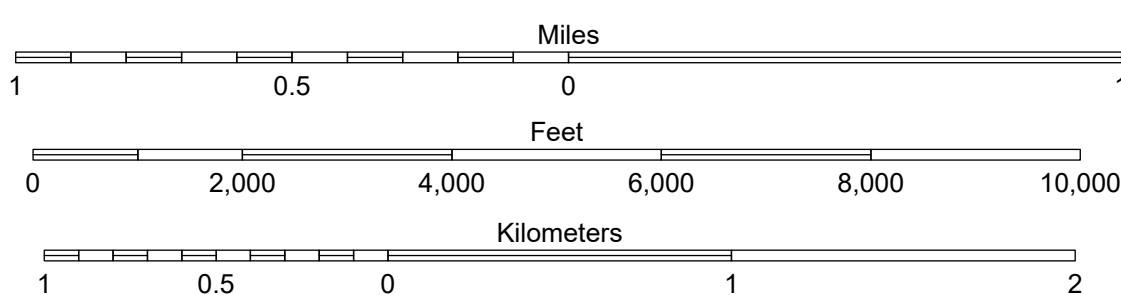
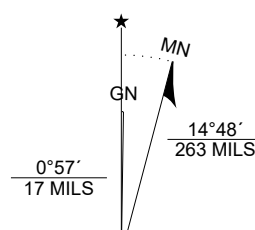
### Ridgefield

WADNR Hillshade 2025 Map Series (v20250606)

#### Map Location



Scan for WADNR map series library



DNR State Uplands (Surface Trust Code)	Highway	<b>Adjacent Map Tiles</b>		
Natural Area Preserve (74)	Major Road	Deer Island	Woodland	Ariel
Natural Resource Conservation Area (75)	Unimproved Road	Saint Helens	Ridgefield	Battle Ground
Stream	Non-Drivable Road	Sauvie Island	Vancouver	Orchards
Road Gate	Trail			

<b>Trust Code Descriptions</b>	<b>Trust Code Descriptions</b>
1 State Forest Transfer	12 Community College Forest Resv
2 State Forest Purchase	13 Administrative Site
3 Common School and Indemnity	21 Tidelands - 2nd Class
4 Agricultural School	43 Land Bank
5 University - Transferred	46 C.E.P.&R.I. Transferred
6 Charitable/Educ/Penal/Reform	47 Milwaukee Road Corridor
7 Capital Grant	48 Community Forest Trust
8 Normal School	74 Natural Area Preserve
9 Escheat	75 Natural Resource Conserv Area
10 Scientific School	77 Water Pollution Control Division
11 University - Original	

Map Coordinate System:  
 NAD 1983 NSRS2007 UTM Zone 10N  
 Map Projection System: Transverse Mercator

Map Tick Marks:  
 Latitude/Longitude WGS84 (in black)  
 UTM NSRS2007 (in blue)

Produced by Washington State Department of Natural Resources (WADNR)  
 Forest Resources Division, Forest Informatics Section, tbc490/csn490  
 Intended for internal WADNR agency use only. Errors or omissions may exist.