

(Lake Philippa)

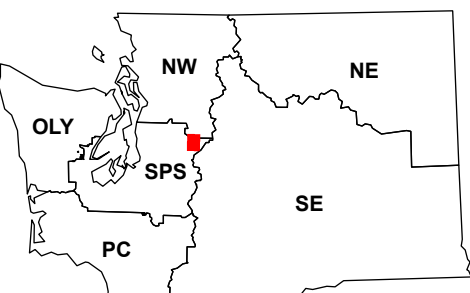
(Big Snow Mountain)

(Snoqualmie Pass)

### Snoqualmie Lake

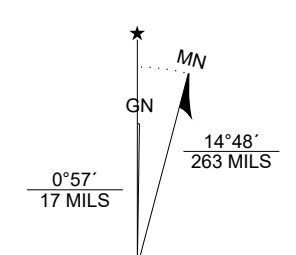
WADNR Hillshade 2025 Map Series (v20250606)

#### Map Location

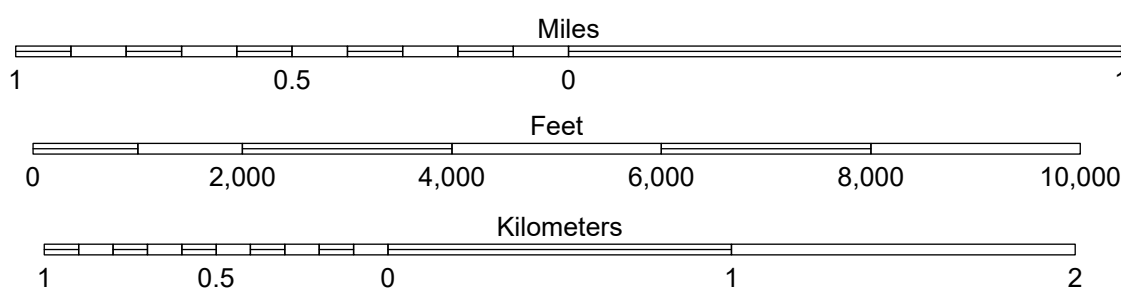


Map Coordinate System:  
NAD 1983 NSRS2007 UTM Zone 10N  
Map Projection System: Transverse Mercator

Scan for WADNR map series library



Map Tick Marks:  
Latitude/Longitude WGS84 (in black)  
UTM NSRS2007 (in blue)



Produced by Washington State Department of Natural Resources (WADNR)  
Forest Resources Division, Forest Informatics Section, tbc490/csy490  
Intended for internal WADNR agency use only. Errors or omissions may exist.

- DNR State Uplands (Surface Trust Code)
- Natural Area Preserve (74)
- Natural Resource Conservation Area (75)
- Stream
- Road Gate
- Highway
- Major Road
- Unimproved Road
- Non-Drivable Road
- Trail

#### Trust Code Descriptions

- State Forest Transfer
- State Forest Purchase
- Common School and Indemnity
- Agricultural School
- University - Transferred
- Charitable/Educ/Penal/Reform
- Capital Grant
- Normal School
- Escheat
- Scientific School
- University - Original
- Community College Forest Resv
- Administrative Site
- Tidelands - 2nd Class
- Land Bank
- C.E.P & R.I. Transferred
- Milwaukee Road Corridor
- Community Forest Trust
- Natural Area Preserve
- Natural Resource Conserv Area
- Water Pollution Control Division

#### Adjacent Map Tiles

|               |                        |                   |
|---------------|------------------------|-------------------|
| Mount Phelps  | Grotto                 | Skykomish         |
| Lake Philippa | <b>Snoqualmie Lake</b> | Big Snow Mountain |
| Bandera       | Snoqualmie Pass        | Chikamin Peak     |