

444,000 445,000 446,000 447,000 448,000 449,000 450,000 451,000 452,000 453,000 454,000 455,000  
 117°45'W 117°44'W 117°43'W 117°42'W 117°41'W 117°40'W 117°39'W 117°38'W 117°37'W  
 5,414,000 5,413,000 5,412,000 5,411,000 5,410,000 5,409,000 5,408,000 5,407,000 5,406,000 5,405,000 5,404,000 5,403,000 5,402,000 5,401,000 5,400,000  
 48°52'N 48°51'N 48°50'N 48°49'N 48°48'N 48°47'N 48°46'N 48°45'N 48°44'N 48°43'N 48°42'N 48°41'N 48°40'N 48°39'N 48°38'N 48°37'N 48°36'N 48°35'N 48°34'N 48°33'N 48°32'N 48°31'N 48°30'N 48°29'N 48°28'N 48°27'N 48°26'N 48°25'N 48°24'N 48°23'N 48°22'N 48°21'N 48°20'N 48°19'N 48°18'N 48°17'N 48°16'N 48°15'N 48°14'N 48°13'N 48°12'N 48°11'N 48°10'N 48°9'N 48°8'N 48°7'N 48°6'N 48°5'N 48°4'N 48°3'N 48°2'N 48°1'N 48°0'N  
 444,000 445,000 446,000 447,000 448,000 449,000 450,000 451,000 452,000 453,000 454,000 455,000

(Orion Creek)

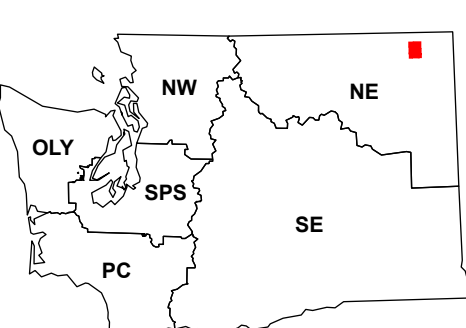
(Deep Lake)

### Spirit

WADNR Hillshade 2025 Map Series (v20250606)

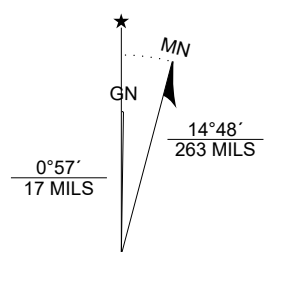
(Aladdin)

#### Map Location

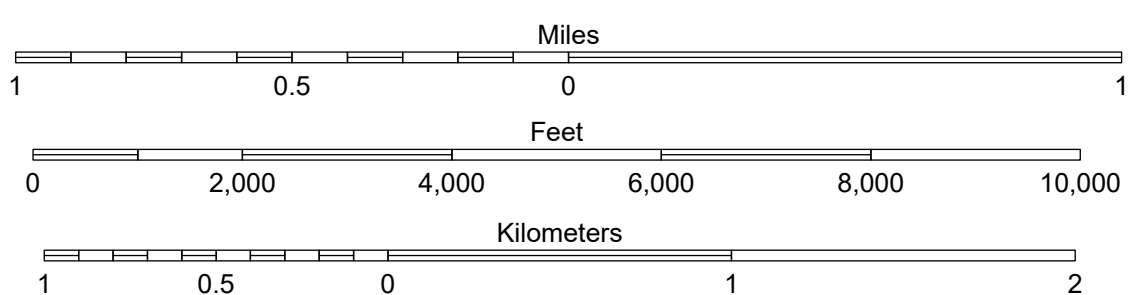


Map Coordinate System:  
 NAD 1983 NSRS2007 UTM Zone 11N  
 Map Projection System: Transverse Mercator

Scan for WADNR map series library



Map Tick Marks:  
 Latitude/Longitude WGS84 (in black)  
 UTM NSRS2007 (in blue)



Produced by Washington State Department of Natural Resources (WADNR)  
 Forest Resources Division, Forest Informatics Section, tcb490/csn490  
 Intended for internal WADNR agency use only. Errors or omissions may exist.

- DNR State Uplands (Surface Trust Code)
- Natural Area Preserve (74)
- Natural Resource Conservation Area (75)
- Stream
- Road Gate
- Highway
- Major Road
- Unimproved Road
- Non-Drivable Road
- Trail

- #### Trust Code Descriptions
- |                                |                                     |
|--------------------------------|-------------------------------------|
| 1 State Forest Transfer        | 12 Community College Forest Resv    |
| 2 State Forest Purchase        | 13 Administrative Site              |
| 3 Common School and Indemnity  | 21 Tidelands - 2nd Class            |
| 4 Agricultural School          | 43 Land Bank                        |
| 5 University - Transferred     | 46 C.E.P.&R.I. Transferred          |
| 6 Charitable/Educ/Penal/Reform | 47 Milwaukee Road Corridor          |
| 7 Capital Grant                | 48 Community Forest Trust           |
| 8 Normal School                | 74 Natural Area Preserve            |
| 9 Escheat                      | 75 Natural Resource Conserv Area    |
| 10 Scientific School           | 77 Water Pollution Control Division |
| 11 University - Original       |                                     |

#### Adjacent Map Tiles

