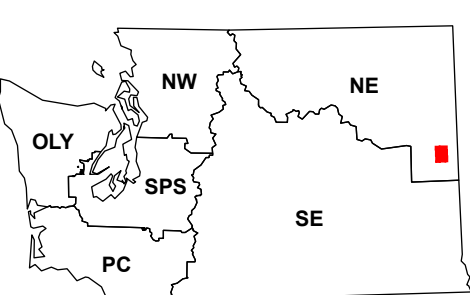


(Spokane SW)

(Freeman)

Map Location

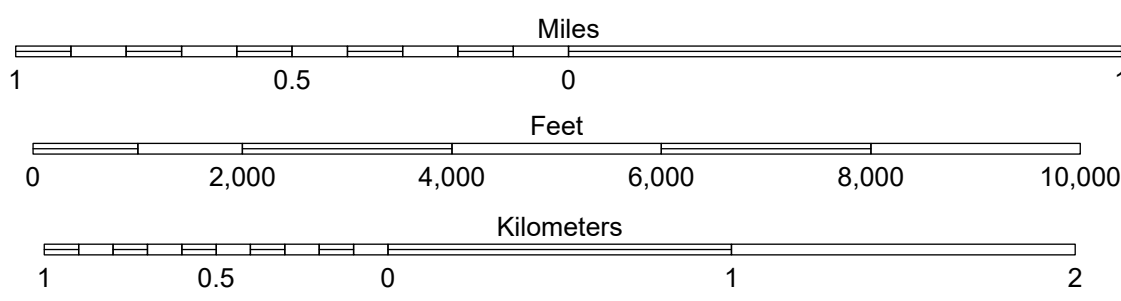
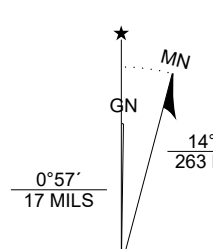


Map Coordinate System:
 NAD 1983 NSRS2007 UTM Zone 11N
 Map Projection System: Transverse Mercator

Scan for WADNR map series library



Map Tick Marks:
 Latitude/Longitude WGS84 (in black)
 UTM NSRS2007 (in blue)



Produced by Washington State Department of Natural Resources (WADNR)
 Forest Resources Division, Forest Informatics Section, tbc490/csy490
 Intended for internal WADNR agency use only. Errors or omissions may exist.

Spokane SE

WADNR Hillshade 2025 Map Series (v20250606)

<ul style="list-style-type: none"> DNR State Uplands (Surface Trust Code) Natural Area Preserve (74) Natural Resource Conservation Area (75) Stream Road Gate 	<ul style="list-style-type: none"> Highway Major Road Unimproved Road Non-Drivable Road Trail 	<p>Trust Code Descriptions</p> <table border="0"> <tr> <td>1 State Forest Transfer</td> <td>12 Community College Forest Resv</td> </tr> <tr> <td>2 State Forest Purchase</td> <td>13 Administrative Site</td> </tr> <tr> <td>3 Common School and Indemnity</td> <td>21 Tidelands - 2nd Class</td> </tr> <tr> <td>4 Agricultural School</td> <td>43 Land Bank</td> </tr> <tr> <td>5 University - Transferred</td> <td>46 C.E.P. & R.I. Transferred</td> </tr> <tr> <td>6 Charitable/Educ/Penal/Reform</td> <td>47 Milwaukee Road Corridor</td> </tr> <tr> <td>7 Capital Grant</td> <td>48 Community Forest Trust</td> </tr> <tr> <td>8 Normal School</td> <td>74 Natural Area Preserve</td> </tr> <tr> <td>9 Escheat</td> <td>75 Natural Resource Conserv Area</td> </tr> <tr> <td>10 Scientific School</td> <td>77 Water Pollution Control Division</td> </tr> <tr> <td>11 University - Original</td> <td></td> </tr> </table>	1 State Forest Transfer	12 Community College Forest Resv	2 State Forest Purchase	13 Administrative Site	3 Common School and Indemnity	21 Tidelands - 2nd Class	4 Agricultural School	43 Land Bank	5 University - Transferred	46 C.E.P. & R.I. Transferred	6 Charitable/Educ/Penal/Reform	47 Milwaukee Road Corridor	7 Capital Grant	48 Community Forest Trust	8 Normal School	74 Natural Area Preserve	9 Escheat	75 Natural Resource Conserv Area	10 Scientific School	77 Water Pollution Control Division	11 University - Original		<p>Adjacent Map Tiles</p> <table border="1"> <tr> <td>Spokane NW</td> <td>Spokane NE</td> <td>Greenacres</td> </tr> <tr> <td>Spokane SW</td> <td>Spokane SE</td> <td>Freeman</td> </tr> <tr> <td>Spangle West</td> <td>Spangle East</td> <td>Fairfield</td> </tr> </table>	Spokane NW	Spokane NE	Greenacres	Spokane SW	Spokane SE	Freeman	Spangle West	Spangle East	Fairfield
1 State Forest Transfer	12 Community College Forest Resv																																	
2 State Forest Purchase	13 Administrative Site																																	
3 Common School and Indemnity	21 Tidelands - 2nd Class																																	
4 Agricultural School	43 Land Bank																																	
5 University - Transferred	46 C.E.P. & R.I. Transferred																																	
6 Charitable/Educ/Penal/Reform	47 Milwaukee Road Corridor																																	
7 Capital Grant	48 Community Forest Trust																																	
8 Normal School	74 Natural Area Preserve																																	
9 Escheat	75 Natural Resource Conserv Area																																	
10 Scientific School	77 Water Pollution Control Division																																	
11 University - Original																																		
Spokane NW	Spokane NE	Greenacres																																
Spokane SW	Spokane SE	Freeman																																
Spangle West	Spangle East	Fairfield																																