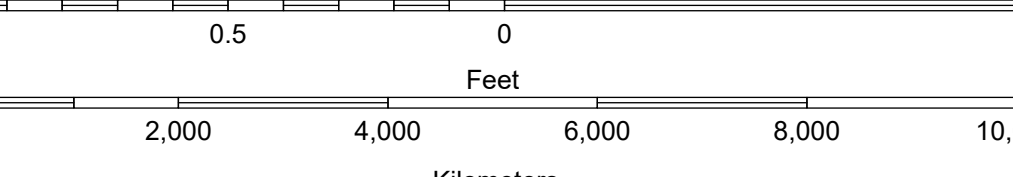




Spur Peak

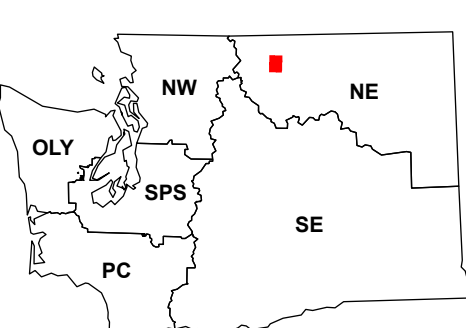
WADNR Hillshade 2025 Map Series (v20250606)

Produced by Washington State Department of Natural Resources (WADNR)
Forest Resources Division, Forest Informatics Section, tbc490/c sny490



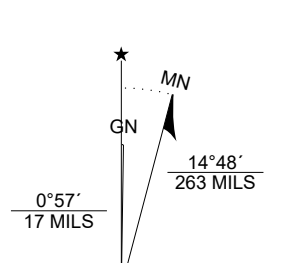
Map Tick Marks:
Latitude/Longitude WGS84 (in black)
UTM NSRS2007 (in blue)

Map Location



Map Coordinate System:
NAD 1983 NSRS2007 UTM Zone 10N
Map Projection System: Transverse Mercator

Scan for WADNR map series library



DNR State Uplands (Surface Trust Code)	Highway	Adjacent Map Tiles	
Natural Area Preserve (74)	Major Road	Mount Barney	Coleman Peak
Natural Resource Conservation Area (75)	Unimproved Road		Corral Butte
Stream	Non-Drivable Road	Doe Mountain	Spur Peak
Road Gate	Trail		Tiffany Mountain
Trust Code Descriptions 1 State Forest Transfer 2 State Forest Purchase 3 Common School and Indemnity 4 Agricultural School 5 University - Transferred 6 Charitable/Educ/Penal/Reform 7 Capital Grant 8 Normal School 9 Escheat 10 Scientific School 11 University - Original 12 Community College Forest Resv 13 Administrative Site 21 Tidelands - 2nd Class 43 Land Bank 46 C.E.P.&R.I. Transferred 47 Milwaukee Road Corridor 48 Community Forest Trust 74 Natural Area Preserve 75 Natural Resource Conserv Area 77 Water Pollution Control Division		Lewis Butte	Pearygin Peak
			Old Baldy