

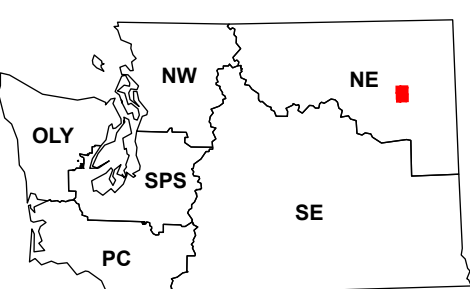
(Blackhorse Canyon)

(Waits Lake)

Stensgar Mountain

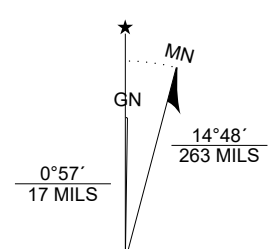
WADNR Hillshade 2025 Map Series (v20250606)

Map Location

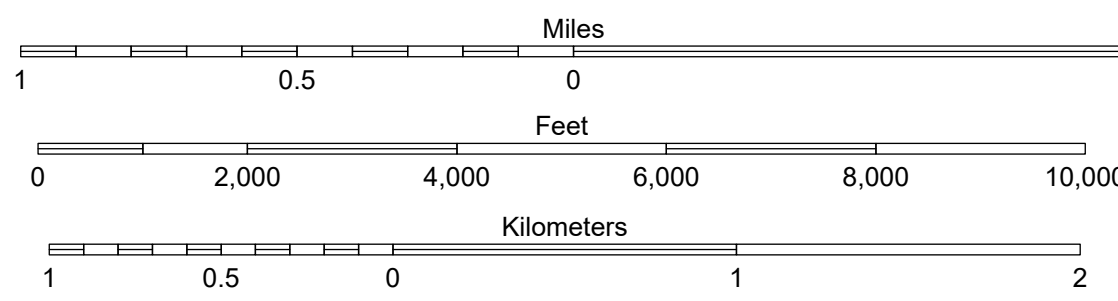


Map Coordinate System:
NAD 1983 NSRS2007 UTM Zone 11N
Map Projection System: Transverse Mercator

Scan for WADNR map series library



Map Tick Marks:
Latitude/Longitude WGS84 (in black)
UTM NSRS2007 (in blue)



Produced by Washington State Department of Natural Resources (WADNR)
Forest Resources Division, Forest Informatics Section, tbc490/csyn490
Intended for internal WADNR agency use only. Errors or omissions may exist.

| | | | |
|---|-------------------------------------|---------------------------|---------------|
| DNR State Uplands (Surface Trust Code) | Highway | Adjacent Map Tiles | |
| Natural Area Preserve (74) | Major Road | Wellington Peak | Dunn Mountain |
| Natural Resource Conservation Area (75) | Unimproved Road | | Addy |
| Stream | Non-Drivable Road | | |
| Road Gate | Trail | | |
| Trust Code Descriptions | | | |
| 1 State Forest Transfer | 12 Community College Forest Resv | | |
| 2 State Forest Purchase | 13 Administrative Site | | |
| 3 Common School and Indemnity | 21 Tidelands - 2nd Class | | |
| 4 Agricultural School | 43 Land Bank | | |
| 5 University - Transferred | 46 C.E.P. & R.I. Transferred | | |
| 6 Charitable/Educ/Penal/Reform | 47 Milwaukee Road Corridor | | |
| 7 Capital Grant | 48 Community Forest Trust | | |
| 8 Normal School | 74 Natural Area Preserve | | |
| 9 Escheat | 75 Natural Resource Conserv Area | | |
| 10 Scientific School | 77 Water Pollution Control Division | | |
| 11 University - Original | | | |