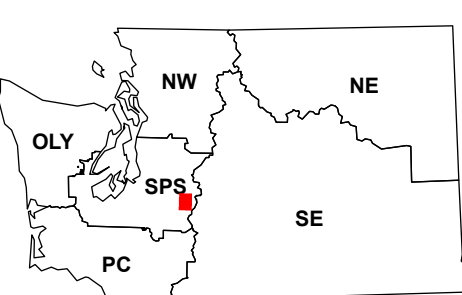


(White River Park)
Sun Top

WADNR Hillshade 2025 Map Series (v20250606)

Map Location

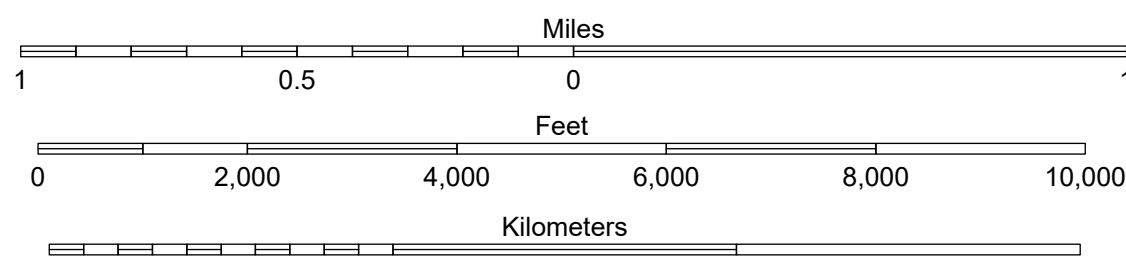
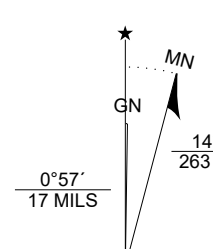


Map Coordinate System:
 NAD 1983 NSRS2007 UTM Zone 10N
 Map Projection System: Transverse Mercator

Scan for WADNR map series library



Map Tick Marks:
 Latitude/Longitude WGS84 (in black)
 UTM NSRS2007 (in blue)



Produced by Washington State Department of Natural Resources (WADNR)
 Forest Resources Division, Forest Informatics Section, tbc490/csy490
 Intended for internal WADNR agency use only. Errors or omissions may exist.

DNR State Uplands (Surface Trust Code)	Highway	Adjacent Map Tiles <table border="1"> <tr> <td>Greenwater</td> <td>Nagrom</td> <td>Lester</td> </tr> <tr> <td>Clear West Peak</td> <td>Sun Top</td> <td>Noble Knob</td> </tr> <tr> <td>Sunrise</td> <td>White River Park</td> <td>Norse Peak</td> </tr> </table>		Greenwater	Nagrom	Lester	Clear West Peak	Sun Top	Noble Knob	Sunrise	White River Park	Norse Peak
Greenwater	Nagrom			Lester								
Clear West Peak	Sun Top	Noble Knob										
Sunrise	White River Park	Norse Peak										
Natural Area Preserve (74)	Major Road											
Natural Resource Conservation Area (75)	Unimproved Road											
Stream	Non-Drivable Road											
Road Gate	Trail											

Trust Code Descriptions	
1 State Forest Transfer	12 Community College Forest Resv
2 State Forest Purchase	13 Administrative Site
3 Common School and Indemnity	21 Tidelands - 2nd Class
4 Agricultural School	43 Land Bank
5 University - Transferred	46 C.E.P. & R.I. Transferred
6 Charitable/Educ/Penal/Reform	47 Milwaukee Road Corridor
7 Capital Grant	48 Community Forest Trust
8 Normal School	74 Natural Area Preserve
9 Escheat	75 Natural Resource Conserv Area
10 Scientific School	77 Water Pollution Control Division
11 University - Original	