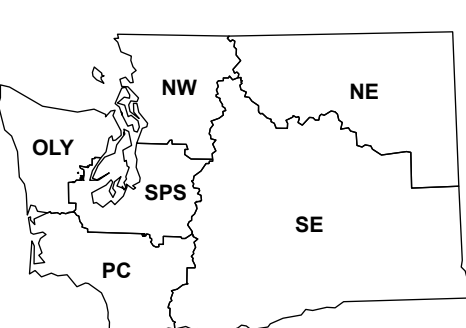


(Multnomah Falls)

(N/A)

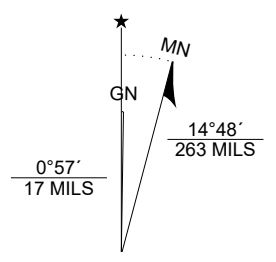
(N/A)

Map Location



Map Coordinate System:  
 NAD 1983 NSRS2007 UTM Zone 10N  
 Map Projection System: Transverse Mercator

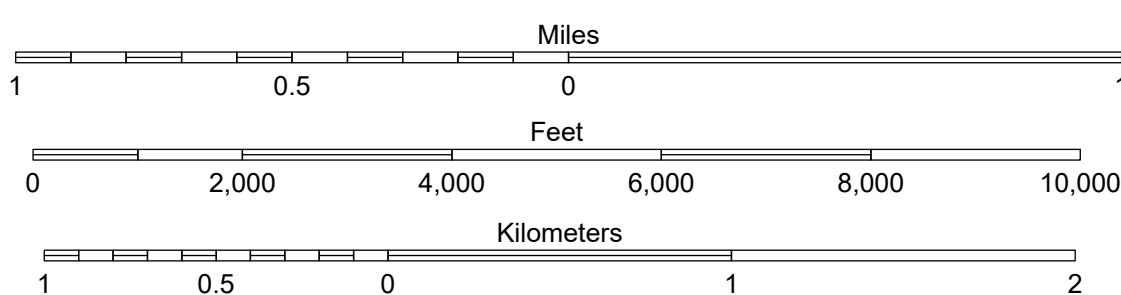
Scan for WADNR map series library



Map Tick Marks:  
 Latitude/Longitude WGS84 (in black)  
 UTM NSRS2007 (in blue)

Tanner Butte

WADNR Hillshade 2025 Map Series (v20250606)



Produced by Washington State Department of Natural Resources (WADNR)  
 Forest Resources Division, Forest Informatics Section, tcb490/csny490  
 Intended for internal WADNR agency use only. Errors or omissions may exist.

DNR State Uplands (Surface Trust Code)	Highway	<p>Adjacent Map Tiles</p> <table border="1"> <tr> <td>Beacon Rock</td> <td>Bonneville Dam</td> <td>Carson</td> </tr> <tr> <td>Multnomah Falls</td> <td style="border: 2px solid red;">Tanner Butte</td> <td></td> </tr> </table>	Beacon Rock	Bonneville Dam	Carson	Multnomah Falls	Tanner Butte	
Beacon Rock	Bonneville Dam		Carson					
Multnomah Falls	Tanner Butte							
Natural Area Preserve (74)	Major Road							
Natural Resource Conservation Area (75)	Unimproved Road							
Stream	Non-Drivable Road							
Road Gate	Trail							

Trust Code Descriptions

1 State Forest Transfer	12 Community College Forest Resv
2 State Forest Purchase	13 Administrative Site
3 Common School and Indemnity	21 Tidelands - 2nd Class
4 Agricultural School	43 Land Bank
5 University - Transferred	46 C.E.P. & R.I. Transferred
6 Charitable/Educ/Penal/Reform	47 Miwaukee Road Corridor
7 Capitol Grant	48 Community Forest Trust
8 Normal School	74 Natural Area Preserve
9 Escheat	75 Natural Resource Conserv Area
10 Scientific School	77 Water Pollution Control Division
11 University - Original	