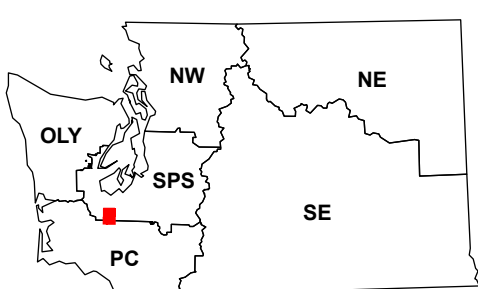


5192000  
4652N  
5191000  
4651N  
5190000  
4650N  
5189000  
4649N  
5188000  
4648N  
5187000  
4647N  
5186000  
4646N  
5185000  
4645N  
5184000  
4644N  
5183000  
4643N  
5182000  
4642N  
5181000  
4641N  
5180000  
4640N  
5179000  
4639N  
5178000  
4638N  
5177000  
4637N

510000  
12252W  
509000  
12253W  
508000  
12254W  
507000  
12255W  
506000  
12256W  
505000  
12257W  
504000  
12258W  
503000  
12259W  
502000  
12260W  
501000  
12261W  
500000  
12262W

500.000 1230'W  
501.000 122'59W  
502.000 122'58W  
503.000 122'57W  
504.000 122'56W  
505.000 122'55W  
506.000 122'54W  
507.000 122'53W  
508.000 122'52W  
509.000 122'51W  
510.000 122'50W

Map Location

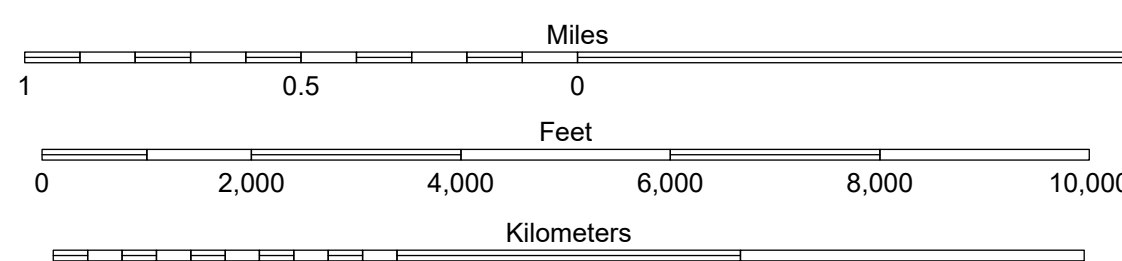
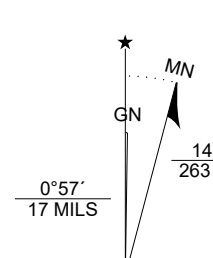


Map Coordinate System:  
NAD 1983 NSRS2007 UTM Zone 10N  
Map Projection System: Transverse Mercator

Scan for WADNR  
map series library



Map Tick Marks:  
Latitude/Longitude WGS84 (in black)  
UTM NSRS2007 (in blue)



Produced by Washington State Department of Natural Resources (WADNR)  
Forest Resources Division, Forest Informatics Section, tbc490/csy490  
Intended for internal WADNR agency use only. Errors or omissions may exist.

Violet Prairie

WADNR Hillshade 2025 Map Series (v20250606)

- DNR State Uplands (Surface Trust Code)
- Natural Area Preserve (74)
- Natural Resource Conservation Area (75)
- Stream
- Road Gate
- Highway
- Major Road
- Unimproved Road
- Non-Drivable Road
- Trail

- Trust Code Descriptions
- |                                |                                     |
|--------------------------------|-------------------------------------|
| 1 State Forest Transfer        | 12 Community College Forest Resv    |
| 2 State Forest Purchase        | 13 Administrative Site              |
| 3 Common School and Indemnity  | 21 Tidelands - 2nd Class            |
| 4 Agricultural School          | 43 Land Bank                        |
| 5 University - Transferred     | 46 C.E.P. & R.I. Transferred        |
| 6 Charitable/Educ/Penal/Reform | 47 Milwaukee Road Corridor          |
| 7 Capital Grant                | 48 Community Forest Trust           |
| 8 Normal School                | 74 Natural Area Preserve            |
| 9 Escheat                      | 75 Natural Resource Conserv Area    |
| 10 Scientific School           | 77 Water Pollution Control Division |
| 11 University - Original       |                                     |

Adjacent Map Tiles

