

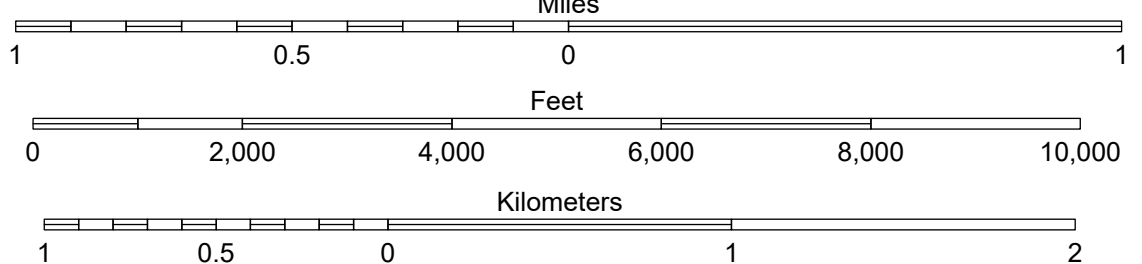
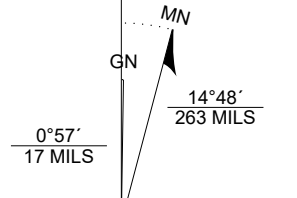
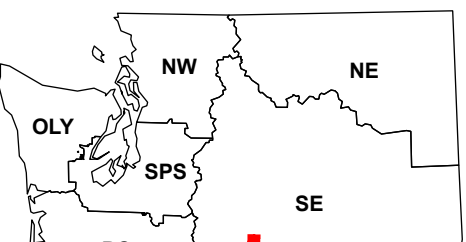
(Harrah)

(Toppenish)

Wapato

WADNR Hillshade 2025 Map Series (v20250606)

Map Location



<ul style="list-style-type: none"> DNR State Uplands (Surface Trust Code) Natural Area Preserve (74) Natural Resource Conservation Area (75) Stream Road Gate 	<ul style="list-style-type: none"> Highway Major Road Unimproved Road Non-Drivable Road Trail 	<h4>Adjacent Map Tiles</h4> <table border="1"> <tr> <td>Yakima West</td> <td>Yakima East</td> <td>Elephant Mountain</td> </tr> <tr> <td>Harrah</td> <td>Wapato</td> <td>Toppenish</td> </tr> <tr> <td>Harrah SE</td> <td>Toppenish SW</td> <td>Hembre Mountain</td> </tr> </table>	Yakima West	Yakima East	Elephant Mountain	Harrah	Wapato	Toppenish	Harrah SE	Toppenish SW	Hembre Mountain													
Yakima West	Yakima East	Elephant Mountain																						
Harrah	Wapato	Toppenish																						
Harrah SE	Toppenish SW	Hembre Mountain																						
<h4>Trust Code Descriptions</h4> <table border="0"> <tr> <td>1 State Forest Transfer</td> <td>12 Community College Forest Resv</td> </tr> <tr> <td>2 State Forest Purchase</td> <td>13 Administrative Site</td> </tr> <tr> <td>3 Common School and Indemnity</td> <td>21 Tidelands - 2nd Class</td> </tr> <tr> <td>4 Agricultural School</td> <td>43 Land Bank</td> </tr> <tr> <td>5 University - Transferred</td> <td>46 C.E.P & R.I. Transferred</td> </tr> <tr> <td>6 Charitable/Educ/Penal/Reform</td> <td>47 Milwaukee Road Corridor</td> </tr> <tr> <td>7 Capitol Grant</td> <td>48 Community Forest Trust</td> </tr> <tr> <td>8 Normal School</td> <td>74 Natural Area Preserve</td> </tr> <tr> <td>9 Escheat</td> <td>75 Natural Resource Conserv Area</td> </tr> <tr> <td>10 Scientific School</td> <td>77 Water Pollution Control Division</td> </tr> <tr> <td>11 University - Original</td> <td></td> </tr> </table>			1 State Forest Transfer	12 Community College Forest Resv	2 State Forest Purchase	13 Administrative Site	3 Common School and Indemnity	21 Tidelands - 2nd Class	4 Agricultural School	43 Land Bank	5 University - Transferred	46 C.E.P & R.I. Transferred	6 Charitable/Educ/Penal/Reform	47 Milwaukee Road Corridor	7 Capitol Grant	48 Community Forest Trust	8 Normal School	74 Natural Area Preserve	9 Escheat	75 Natural Resource Conserv Area	10 Scientific School	77 Water Pollution Control Division	11 University - Original	
1 State Forest Transfer	12 Community College Forest Resv																							
2 State Forest Purchase	13 Administrative Site																							
3 Common School and Indemnity	21 Tidelands - 2nd Class																							
4 Agricultural School	43 Land Bank																							
5 University - Transferred	46 C.E.P & R.I. Transferred																							
6 Charitable/Educ/Penal/Reform	47 Milwaukee Road Corridor																							
7 Capitol Grant	48 Community Forest Trust																							
8 Normal School	74 Natural Area Preserve																							
9 Escheat	75 Natural Resource Conserv Area																							
10 Scientific School	77 Water Pollution Control Division																							
11 University - Original																								

Map Coordinate System:
 NAD 1983 NSRS2007 UTM Zone 10N
 Map Projection System: Transverse Mercator

Map Tick Marks:
 Latitude/Longitude WGS84 (in black)
 UTM NSRS2007 (in blue)

Produced by Washington State Department of Natural Resources (WADNR)
 Forest Resources Division, Forest Informatics Section, tbc490/csny490
 Intended for internal WADNR agency use only. Errors or omissions may exist.