



(Orting)

(Old Baldy Mountain)

122°8'W 566.000 567.000 568.000 122°6'W 569.000 122°5'W 570.000 122°4'W 571.000 572.000 122°3'W 573.000 122°2'W 574.000 122°1'W 575.000 576.000 122°0'W

5.220.000 5.219.000 5.218.000 5.217.000 5.216.000 5.215.000 5.214.000 5.213.000 5.212.000 5.211.000 5.210.000 5.209.000 5.208.000 5.207.000 5.206.000 5.205.000

122°8'W 566.000 122°7'W 567.000 122°6'W 568.000 122°5'W 569.000 122°4'W 570.000 122°3'W 571.000 122°2'W 572.000 122°1'W 573.000 122°0'W

5.205.000 5.206.000 5.207.000 5.208.000 5.209.000 5.210.000 5.211.000 5.212.000 5.213.000 5.214.000 5.215.000 5.216.000 5.217.000 5.218.000 5.219.000 5.220.000

122°8'W 566.000 122°7'W 567.000 122°6'W 568.000 122°5'W 569.000 122°4'W 570.000 122°3'W 571.000 122°2'W 572.000 122°1'W 573.000 122°0'W

5.205.000 5.206.000 5.207.000 5.208.000 5.209.000 5.210.000 5.211.000 5.212.000 5.213.000 5.214.000 5.215.000 5.216.000 5.217.000 5.218.000 5.219.000 5.220.000

122°8'W 566.000 122°7'W 567.000 122°6'W 568.000 122°5'W 569.000 122°4'W 570.000 122°3'W 571.000 122°2'W 572.000 122°1'W 573.000 122°0'W

5.205.000 5.206.000 5.207.000 5.208.000 5.209.000 5.210.000 5.211.000 5.212.000 5.213.000 5.214.000 5.215.000 5.216.000 5.217.000 5.218.000 5.219.000 5.220.000

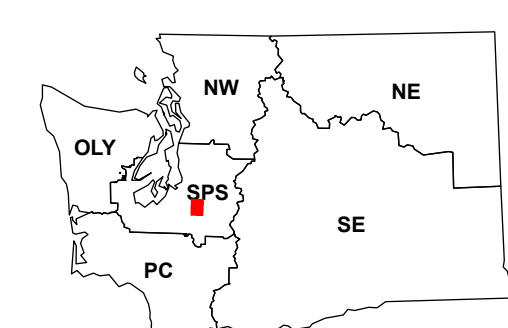
122°8'W 566.000 122°7'W 567.000 122°6'W 568.000 122°5'W 569.000 122°4'W 570.000 122°3'W 571.000 122°2'W 572.000 122°1'W 573.000 122°0'W

5.205.000 5.206.000 5.207.000 5.208.000 5.209.000 5.210.000 5.211.000 5.212.000 5.213.000 5.214.000 5.215.000 5.216.000 5.217.000 5.218.000 5.219.000 5.220.000

122°8'W 566.000 122°7'W 567.000 122°6'W 568.000 122°5'W 569.000 122°4'W 570.000 122°3'W 571.000 122°2'W 572.000 122°1'W 573.000 122°0'W

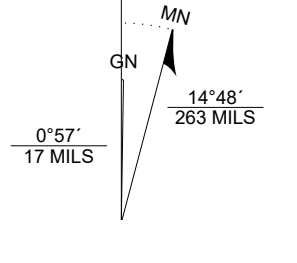
5.205.000 5.206.000 5.207.000 5.208.000 5.209.000 5.210.000 5.211.000 5.212.000 5.213.000 5.214.000 5.215.000 5.216.000 5.217.000 5.218.000 5.219.000 5.220.000

Map Location

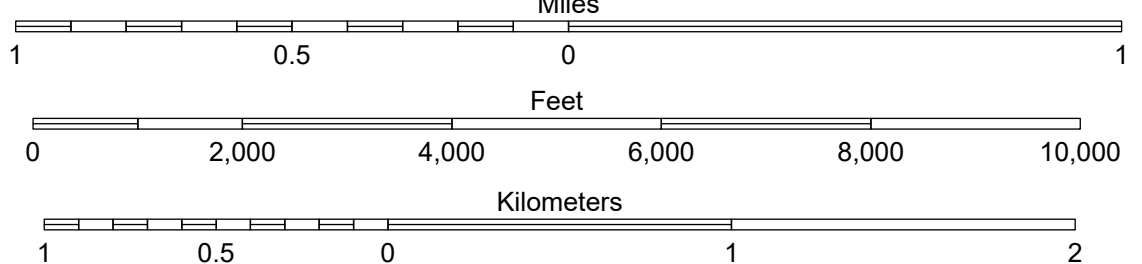


Map Coordinate System:
NAD 1983 NSRS2007 UTM Zone 10N
Map Projection System: Transverse Mercator

Scan for WADNR map series library



Map Tick Marks:
Latitude/Longitude WGS84 (in black)
UTM NSRS2007 (in blue)



Produced by Washington State Department of Natural Resources (WADNR)
Forest Resources Division, Forest Informatics Section, tbch490/csyn490
Intended for internal WADNR agency use only. Errors or omissions may exist.

Wilkeson

WADNR Hillshade 2025 Map Series (v20250606)

- DNR State Uplands (Surface Trust Code)
- Natural Area Preserve (74)
- Natural Resource Conservation Area (75)
- Stream
- Road Gate
- Highway
- Major Road
- Unimproved Road
- Non-Drivable Road
- Trail

- Trust Code Descriptions**
- 1 State Forest Transfer
 - 2 State Forest Purchase
 - 3 Common School and Indemnity
 - 4 Agricultural School
 - 5 University - Transferred
 - 6 Charitable/Educ/Penal/Reform
 - 7 Capital Grant
 - 8 Normal School
 - 9 Escheat
 - 10 Scientific School
 - 11 University - Original
 - 12 Community College Forest Resv
 - 13 Administrative Site
 - 21 Tidelands - 2nd Class
 - 43 Land Bank
 - 46 C.E.P & R.I. Transferred
 - 47 Milwaukee Road Corridor
 - 48 Community Forest Trust
 - 74 Natural Area Preserve
 - 75 Natural Resource Conserv Area
 - 77 Water Pollution Control Division

Adjacent Map Tiles

Summer	Buckley	Enumclaw
Orting	Wilkeson	Old Baldy Mountain
Lake Kapowsin	Le Douc Creek	Golden Lakes