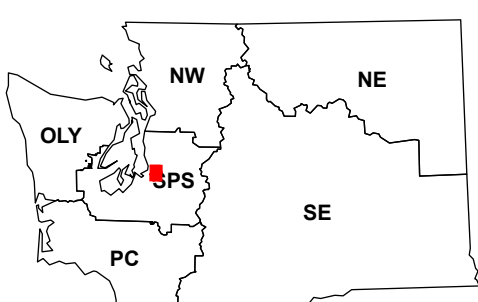


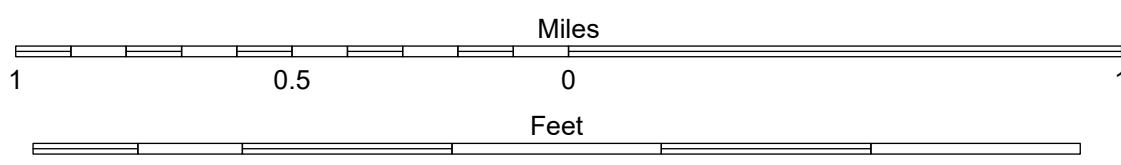
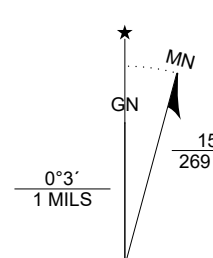
Auburn

WADNR Orthophoto 2025 Map Series (v20250606)

Map Location



Scan for WADNR map series library



Map Coordinate System:
 NAD 1983 NSRS2007 UTM Zone 10N
 Map Projection System: Transverse Mercator

Map Tick Marks:
 Latitude/Longitude WGS84 (in black)
 UTM NSRS2007 (in blue)

Produced by Washington State Department of Natural Resources (WADNR)
 Forest Resources Division, Forest Informatics Section, tbc490/csn490
 Intended for internal WADNR agency use only. Errors or omissions may exist.

Legend		Adjacent Map Tiles		
	DNR State Uplands (Surface Trust Code)		Highway	Des Moines
	Natural Area Preserve (74)		Major Road	Renton
	Natural Resource Conservation Area (75)		Unimproved Road	Maple Valley
	Stream		Non-Drivable Road	Poverty Bay
	Road Gate		Trail	Auburn
Trust Code Descriptions		Black Diamond		
1 State Forest Transfer	12 Community College Forest Resv	Puyallup		
2 State Forest Purchase	13 Administrative Site	Sumner		
3 Common School and Indemnity	21 Tidelands - 2nd Class	Buckley		
4 Agricultural School	43 Land Bank			
5 University - Transferred	46 C.E.P. & R.I. Transferred			
6 Charitable/Educ/Penal/Reform	47 Milwaukee Road Corridor			
7 Capital Grant	48 Community Forest Trust			
8 Normal School	74 Natural Area Preserve			
9 Escheat	75 Natural Resource Conserv Area			
10 Scientific School	77 Water Pollution Control Division			
11 University - Original				