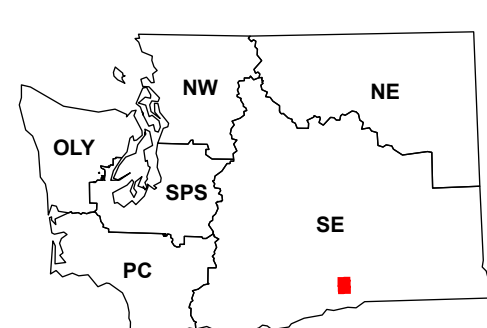


316.000 316.500 317.000 317.500 318.000 318.500 319.000 319.500 320.000 320.500 321.000 321.500 322.000 322.500 323.000 323.500 324.000 324.500 325.000 325.500 326.000 326.500 327.000

119°23'W 119°22'W 119°21'W 119°20'W 119°19'W 119°18'W 119°17'W 119°16'W 119°15'W

5,125,500 5,125,000 5,124,500 5,124,000 5,123,500 5,123,000 5,122,500 5,122,000 5,121,500 5,121,000 5,120,500 5,120,000 5,119,500 5,119,000 5,118,500 5,118,000 5,117,500 5,117,000 5,116,500 5,116,000 5,115,500 5,115,000 5,114,500 5,114,000 5,113,500 5,113,000 5,112,500 5,112,000 5,111,500 5,111,000 5,110,500 5,110,000 49°7'N 49°8'N 49°9'N 49°10'N 49°11'N 49°12'N 49°13'N 49°14'N 49°15'N 49°16'N 49°17'N 49°18'N 49°19'N 49°20'N 49°21'N 49°22'N 49°23'N

**Map Location**

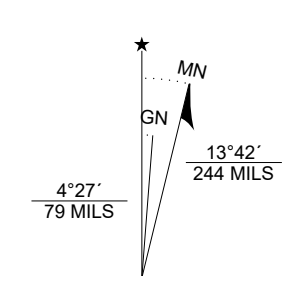


Map Coordinate System:  
NAD 1983 NSRS2007 UTM Zone 11N  
Map Projection System: Transverse Mercator

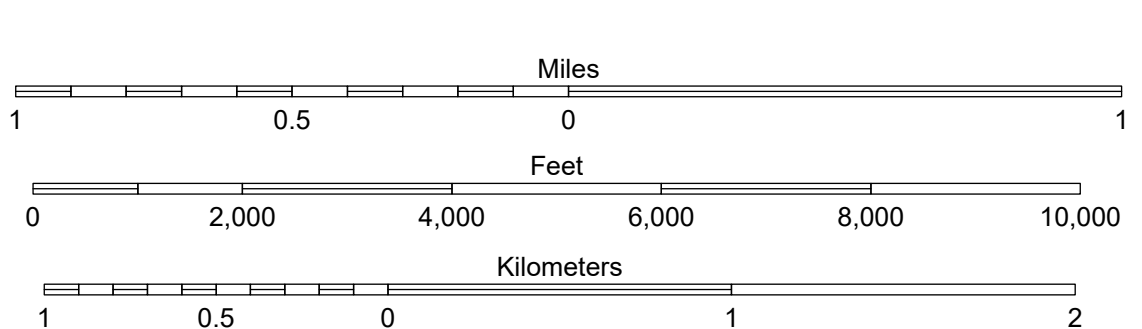
Scan for WADNR map series library



Map Tick Marks:  
Latitude/Longitude WGS84 (in black)  
UTM NSRS2007 (in blue)



**Badger Mountain**  
WADNR Orthophoto 2025 Map Series (v20250606)



Produced by Washington State Department of Natural Resources (WADNR)  
Forest Resources Division, Forest Informatics Section, tcb490/csn490  
Intended for internal WADNR agency use only. Errors or omissions may exist.

| Trust Code Descriptions        |                                     |
|--------------------------------|-------------------------------------|
| 1 State Forest Transfer        | 12 Community College Forest Resv    |
| 2 State Forest Purchase        | 13 Administrative Site              |
| 3 Common School and Indemnity  | 21 Tidelands - 2nd Class            |
| 4 Agricultural School          | 43 Land Bank                        |
| 5 University - Transferred     | 46 C.E.P.&R.I. Transferred          |
| 6 Charitable/Educ/Penal/Reform | 47 Milwaukee Road Corridor          |
| 7 Capital Grant                | 48 Community Forest Trust           |
| 8 Normal School                | 74 Natural Area Preserve            |
| 9 Escheat                      | 75 Natural Resource Conserv Area    |
| 10 Scientific School           | 77 Water Pollution Control Division |
| 11 University - Original       |                                     |

**Adjacent Map Tiles**

