



499,500 500,000 500,500 501,000 501,500 502,000 502,500 503,000 503,500 504,000 504,500 505,000 505,500 506,000 506,500 507,000 507,500 508,000 508,500 509,000 509,500 510,000

123°10'W 123°00'W 122°50'W 122°40'W 122°30'W 122°20'W 122°10'W 122°00'W 121°50'W 121°40'W 121°30'W 121°20'W 121°10'W 121°00'W

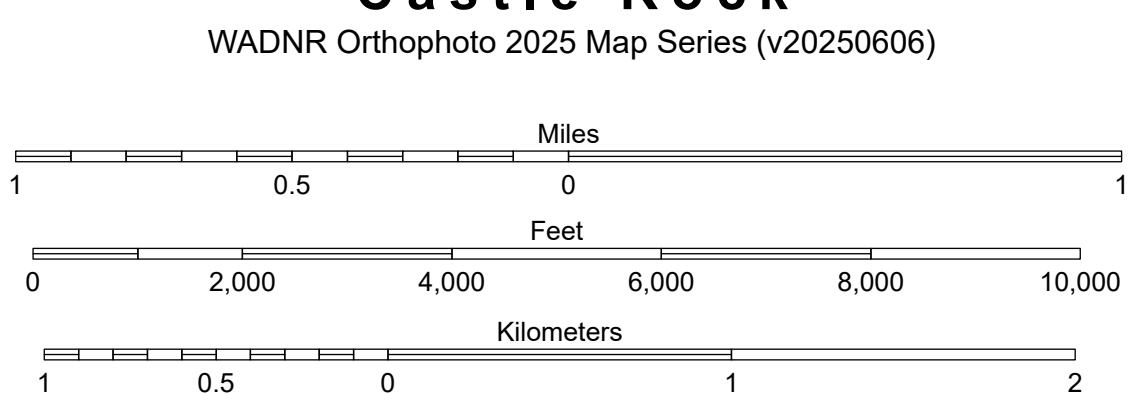
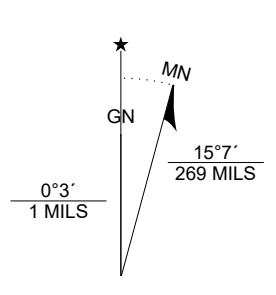
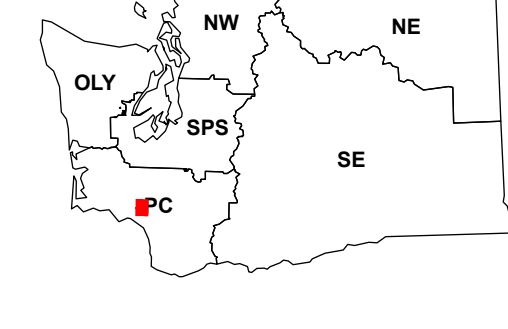
48°22'N 48°20'N 48°18'N 48°16'N 48°14'N 48°12'N 48°10'N 48°08'N 48°06'N 48°04'N 48°02'N 48°00'N 47°58'N 47°56'N 47°54'N 47°52'N 47°50'N 47°48'N 47°46'N 47°44'N 47°42'N 47°40'N 47°38'N 47°36'N 47°34'N 47°32'N 47°30'N 47°28'N 47°26'N 47°24'N 47°22'N 47°20'N 47°18'N 47°16'N 47°14'N 47°12'N 47°10'N 47°08'N 47°06'N 47°04'N 47°02'N 47°00'N

499,500 500,000 500,500 501,000 501,500 502,000 502,500 503,000 503,500 504,000 504,500 505,000 505,500 506,000 506,500 507,000 507,500 508,000 508,500 509,000 509,500 510,000

123°10'W 123°00'W 122°59'W 122°58'W 122°57'W 122°56'W 122°55'W 122°54'W 122°53'W 122°52'W

(Abernathy Mountain) (Winlock) (Kelso) (Silver Lake)

Map Location



Map Coordinate System:
NAD 1983 NSRS2007 UTM Zone 10N
Map Projection System: Transverse Mercator

Map Tick Marks:
Latitude/Longitude WGS84 (in black)
UTM NSRS2007 (in blue)

Produced by Washington State Department of Natural Resources (WADNR)
Forest Resources Division, Forest Informatics Section, tcb490/csn490
Intended for internal WADNR agency use only. Errors or omissions may exist.

Castle Rock

WADNR Orthophoto 2025 Map Series (v20250606)

- DNR State Uplands (Surface Trust Code)
- Natural Area Preserve (74)
- Natural Resource Conservation Area (75)
- Stream
- Road Gate
- Highway
- Major Road
- Unimproved Road
- Non-Drivable Road
- Trail

- Trust Code Descriptions
- 1 State Forest Transfer
 - 2 State Forest Purchase
 - 3 Common School and Indemnity
 - 4 Agricultural School
 - 5 University - Transferred
 - 6 Charitable/Educ/Penal/Reform
 - 7 Capital Grant
 - 8 Normal School
 - 9 Escheat
 - 10 Scientific School
 - 11 University - Original
 - 12 Community College Forest Resv
 - 13 Administrative Site
 - 21 Tidelands - 2nd Class
 - 43 Land Bank
 - 46 C.E.P. & R.I. Transferred
 - 47 Milwaukee Road Corridor
 - 48 Community Forest Trust
 - 74 Natural Area Preserve
 - 75 Natural Resource Conserv Area
 - 77 Water Pollution Control Division

Adjacent Map Tiles

