Clallam Bay

WADNR Orthophoto 2025 Map Series (v20250606)



Map Location

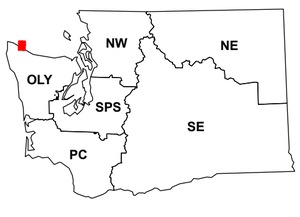

Scan for WADNR map series library

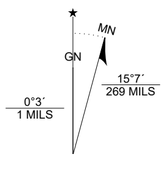

Clallam Bay

WADNR Orthophoto 2025 Map Series (v20250606)

Miles: 1 0.5 0 1

Feet: 0 2,000 4,000 6,000 8,000 10,000

Kilometers: 1 0.5 0 1 2

- DNR State Uplands (Surface Trust Code)
- Natural Area Preserve (74)
- Natural Resource Conservation Area (75)
- Stream
- Road Gate
- Highway
- Major Road
- Unimproved Road
- Non-Drivable Road
- Trail

Trust Code Descriptions

1 State Forest Transfer
2 State Forest Purchase
3 Common School and Indemnity
4 Agricultural School
5 University - Transferred
6 Charitable/Educ/Penal/Reform
7 Capitol Grant
8 Normal School
9 Escheat
10 Scientific School
11 University - Original
12 Community College Forest Resv
13 Administrative Site
21 Tidelands - 2nd Class
43 Land Bank
46 C.E.P.& R.I. Transferred
47 Milwaukee Road Corridor
48 Community Forest Trust
74 Natural Area Preserve
75 Natural Resource Conserv Area
77 Water Pollution Control Division

Adjacent Map Tiles

(ALL WATER)-US)_D4	(ALL WATER)-US)_D3	
Sekiu River	Clallam Bay	Slip Point
Hoko Falls	Ellis Mountain	West of Pysht

Map Coordinate System:
NAD 1983 NSRS2007 UTM Zone 10N
Map Projection System: Transverse Mercator

Map Tick Marks:
Latitude/Longitude WGS84 (in black)
UTM NSRS2007 (in blue)

Produced by Washington State Department of Natural Resources (WADNR)
Forest Resources Division, Forest Informatics Section, tbch490/csny490

Intended for internal WADNR agency use only. Errors or omissions may exist.